



Stop 3538
44 Horokiwi Road, Newlands

The times below are for stop 3536
You are here

56, 57
COURTENAY PLACE
 via
 Newlands Road, Hutt Road,
 Thorndon Quay
 Lambton Quay, Willis Street, Cuba Street

Monday to Friday

MORNING		AFTERNOON*	
56	6.24	56	12.11
56	6.39	56	12.41
56	6.51	56	1.11
56	7.03	56	1.41
57	7.09	56	2.11
56	7.15	56	2.41
57	7.21	56	3.11
56	7.27	56	3.41
57	7.33	56	4.11
56	7.39	56	4.32
57	7.45	56	5.01
56	7.51	56	5.16
57	7.57	56	5.34
56	8.03	56	5.51
56	8.12		
56	8.31		
56	8.33		
56	8.45		
56	9.05		
56	9.21		
56	9.46		
56	10.11		
56	10.41		
56	11.11		
56	11.41		

58
JOHNSONVILLE HUB
Shopper Service
 via Stewart Drive, Woolworths, Johnsonville Road

Monday to Friday

MORNING		AFTERNOON	
58	8.48	58	12.48
58	9.48	58	1.48
58	10.48	58	2.48
48	11.48	58	3.48

Those times are for stop 3710
 (Woodridge terminus)

Route 56 bus stops & fare sections

- 8000 Johnsonville Hub
- 8400 Helston Road, Petherick Cres
- 8500 Helston Road, Cashmere Hospital
- 8502 Helston Road, apposite Helston Park
- 8504 Helston Road, McMahon Way
- 8506 Helston Road, 139/141
- 8508 Helston Road / Warren Cnr
- 8510 Helston Road, Opposite Papparangi Cres
- 8512 Jane Grove, Christadelphian Church
- 8514 Bracken Road, Beazley Ave
- 8466 Bracken Road, Newlands College
- 8468 Bracken Road, 28
- 8470 Bracken Road, 20
- 8516 Kenmore Street, Plunket Rooms
- 8518 Kenmore Street Shops
- 8520 Link Road
- 8522 Turville Cres
- 8524 Kenmore Street, 5
- 8526 Kenmore Street, Barclay Street
- 8528 ♦ Somes Cres, opposite 8
- 8530 ♦ Somes Cres, 23/25
- 8532 ♦ Cheyne Walk play area
- 8534 Baylands Drive, 81
- 8536 **Horokiwi Road - Bloomsbury Grove** ←
- 8538 **Horokiwi Road, 44**
- 8540 Newlands Road, Newlands Park
- 8542 Newlands Road, Newlands School
- 8544 Newlands Road, Opp Stella Grove
- 8546 Newlands Road, Black Rock Road
- 8548 Newlands Road, 64
- 8550 Newlands Road, Bus Depot **1 section**
- 8254 Ngauranga Gorge, L.V. Martins **2 sections**
- 8256 Ngauranga Gorge, Hutt Road junction **2 sections**
- 8258 Hutt Road, Placemakers **3 sections**
- 5486 Hutt Road, Kaiwharawhara **3 sections**
- 5488 Hutt Road, Aotea Quay Overbridge
- 5490 Hutt Road, Guthrie Bowron
- 5492 Thorndon Quay, Under Motorway
- 5494 Thorndon Quay, Bordeaux Bakery
- 5496 Thorndon Quay, Davis Street
- 5498 Thorndon Quay, Capital Gateway **4 sections**
- 5500 Lambton, Wellington Railway Station **4 sections**
- 5502 Lambton Quay, Ballance Street
- 5504 Lambton Quay, Stout Street
- 5506 Lambton Quay, Kirkcaldie & Stains
- 5508 Lambton Quay, ANZ Bank
- 5510 Willis Street, Willbank House
- 5512 Cuba Street, James Smiths Corner
- 5514 Courtenay Place, Taranaki Street
- 5516 Courtenay Place Terminus **5 sections**

• 3 Location of this stop yet to be finalised.

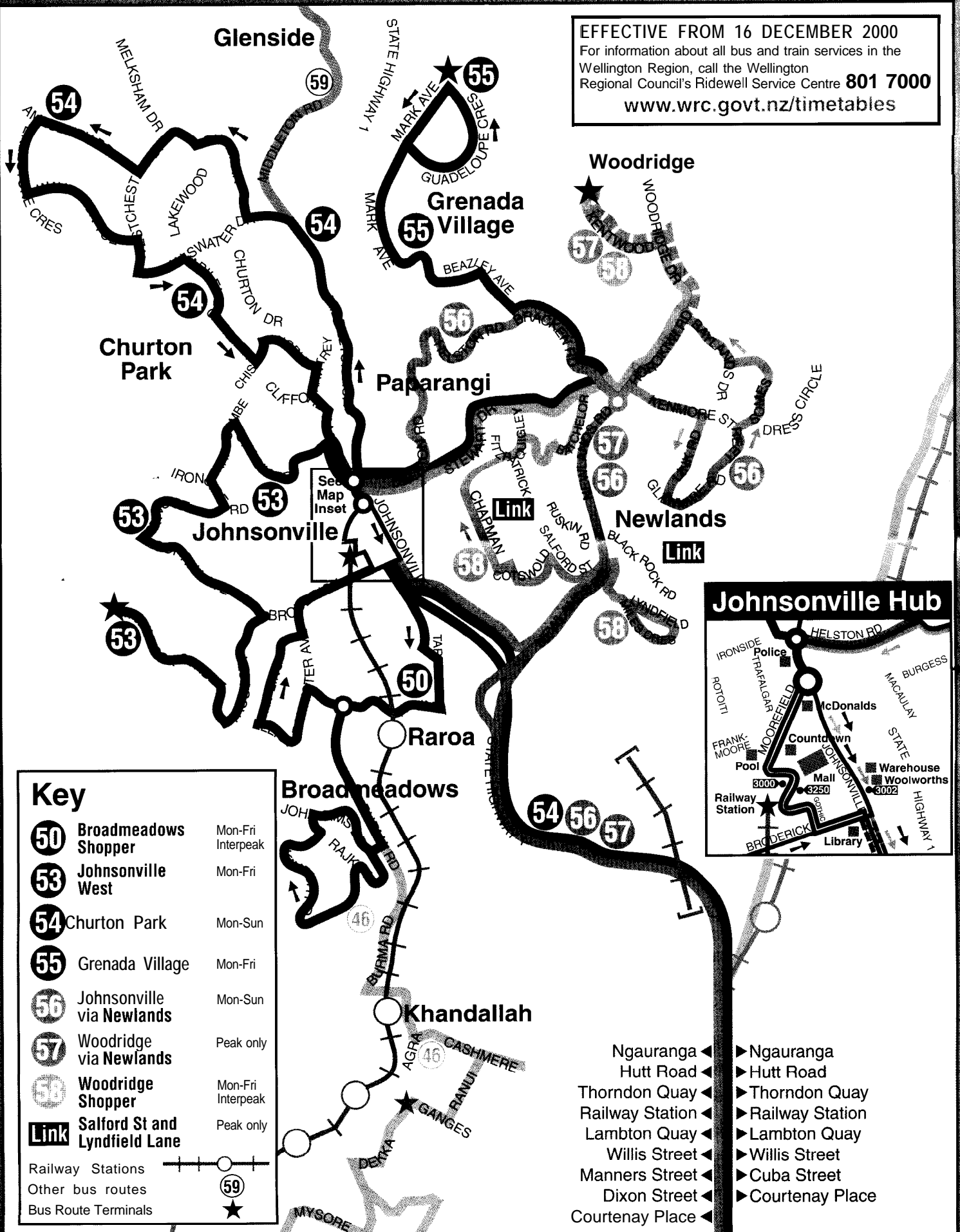


Your New Bus Service

NEWLANDS

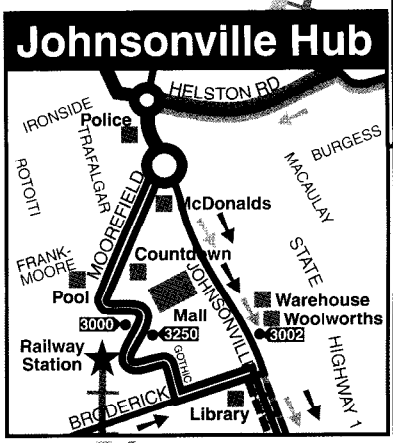
COACH SERVICES

EFFECTIVE FROM 16 DECEMBER 2000
 For information about all bus and train services in the Wellington Region, call the Wellington Regional Council's Ridewell Service Centre **801 7000**
www.wrc.govt.nz/timetables



Key

- 50** Broadmeadows Shopper Mon-Fri Interpeak
 - 53** Johnsonville West Mon-Fri
 - 54** Churton Park Mon-Sun
 - 55** Grenada Village Mon-Fri
 - 56** Johnsonville via Newlands Mon-Sun
 - 57** Woodridge via Newlands Peak only
 - 58** Woodridge Shopper Mon-Fri Interpeak
 - Link** Salford St and Lyndfield Lane Peak only
- Railway Stations
- Other bus routes
- Bus Route Terminals



- Ngauranga ◀▶ Ngauranga
- Hutt Road ◀▶ Hutt Road
- Thorndon Quay ◀▶ Thorndon Quay
- Railway Station ◀▶ Railway Station
- Lambton Quay ◀▶ Lambton Quay
- Willis Street ◀▶ Willis Street
- Manners Street ◀▶ Cuba Street
- Dixon Street ◀▶ Courtenay Place
- Courtenay Place ◀▶



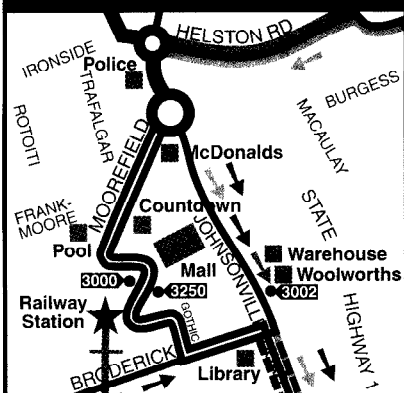
Timetable published by the Wellington Regional Council

Johnsonville West & Broadmeadows Shopper bus timetable

Services operated by



Johnsonville Hub



EFFECTIVE FROM 16 DECEMBER 2000

For information about all bus and train services in the Wellington Region, call the Wellington Regional Council's Ridewell Service Centre **801 7000**

www.wrc.govt.nz/timetables

After Midnight Route N5

Departs early Saturday and Sunday mornings

Departs Courtenay Place (near McDonalds) at 1am, 2am and 3am. Stops at all city bus stops. Serves Newlands, Grenada Village, Churton Park, Johnsonville and Broadmeadows.

Fare: \$3.50 for all journeys – cash or Smartcard. Please phone Ridewell for more information.

NEWLANDS FARES

COACH SERVICES

Fare sections	ADULT		CHILD	
	Cash	Smartcard	Cash	Smartcard
City Section*	\$1.00	\$1.00	.50	.50
1	\$1.50	\$1.20	.90	.72
2	\$2.00	\$1.60	\$1.00	.80
3	\$2.50	\$2.00	\$1.30	\$1.04
4	\$3.00	\$2.40	\$1.50	\$1.20
5	\$3.50	\$2.80	\$1.80	\$1.44

* For tours between Courtenay Place and Wellington Railway Station / Lambton Interchange only.

Reduced Fares for Children and Secondary School Students

Under 5 year olds travel free. 5-15 year olds inclusive pay child fares at all times.

Full-time secondary school students aged 16-19 inclusive pay child fares at all times but only when an approved photo ID, issued by a secondary school, is shown to the driver.

Passengers travelling on child fares must not occupy a seat while adults stand.

Drivers are unable to assist with prams and strollers before 9am and after 4pm on weekdays.

What is a Smartcard?

A Smartcard is a credit-card-sized electronic "purse" which allows you to purchase fares at a 20% discount. It will cost you \$10 to hire the card (refundable on return) and a minimum of \$10 worth of prepaid travel to store on the card. Smartcards can be purchased from your driver. Drivers can load more prepaid travel on to your card when you need a top up. Please ask your driver for more details.

Churton Park

Paparangi

Johnsonville

Raroa

Malvina Major Retirement Village

Broadmeadows

Khandallah

Key

- 53** Johnsonville West Mon-Fri
- 50** Broadmeadows Shopper Mon-Fri Interpeak
- Railway Stations..
- Other bus routes..
- Bus Stops
- Bus Route Terminals..

- Ngauranga ◀ ▶ Ngauranga
- Hutt Road ◀ ▶ Hutt Road
- Thorndon Quay ◀ ▶ Thorndon Quay
- Railway Station ◀ ▶ Railway Station
- Lambton Quay ◀ ▶ Lambton Quay
- Willis Street ◀ ▶ Willis Street
- Manners Street ◀ ▶ Cuba Street
- Dixon Street ◀ ▶ Courtenay Place
- Courtenay Place ◀

Peak services in this area are operated by **Stagecoach Wellington** Route 46 via Khandallah



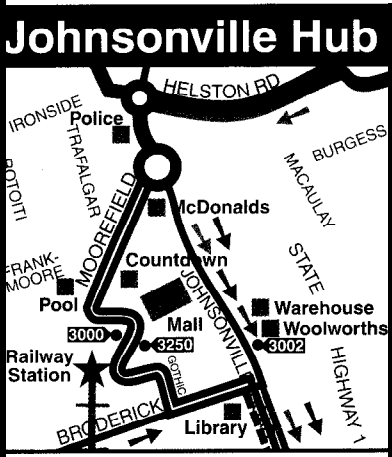
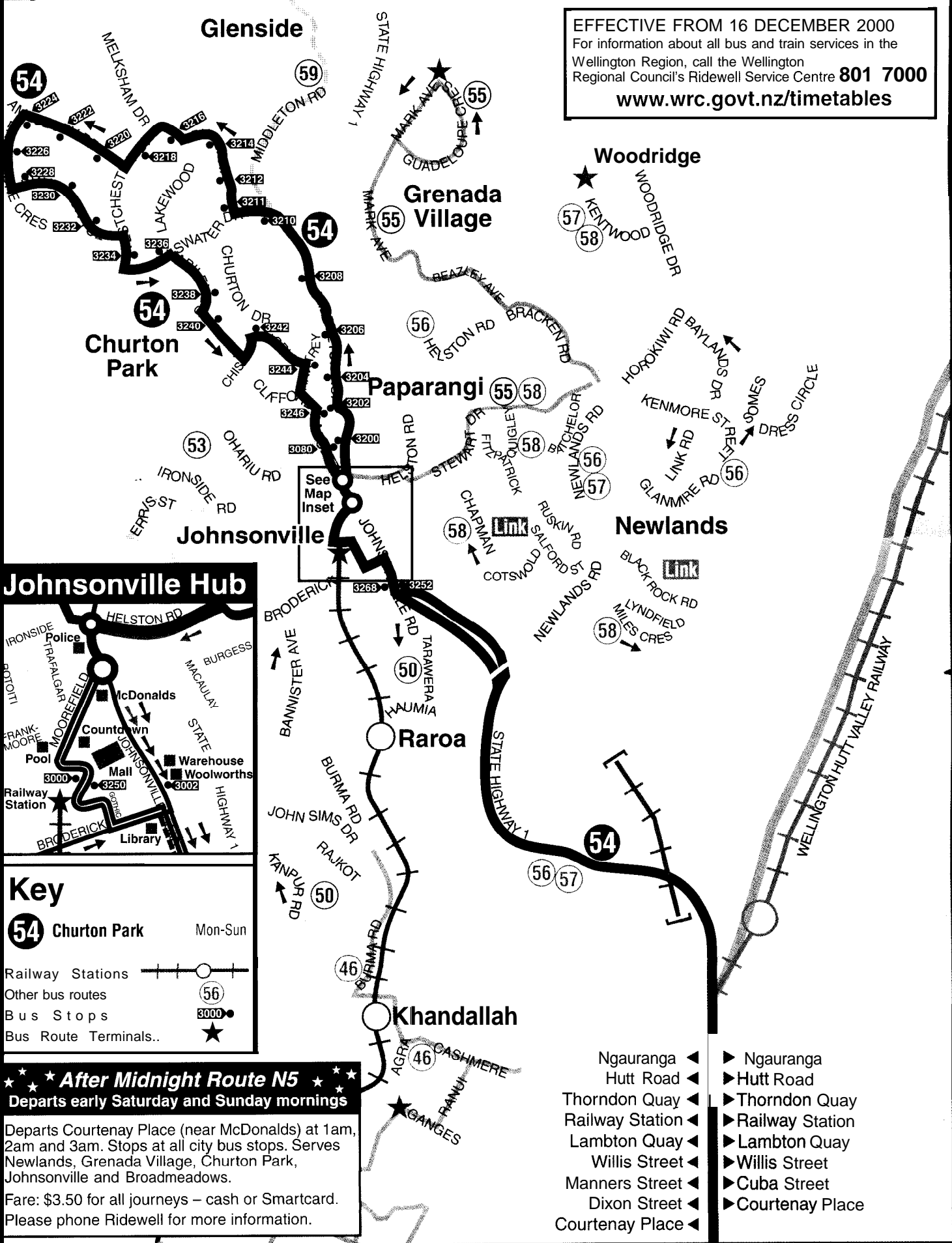
Timetable published by the Wellington Regional Council

Churton Park bus timetable

Services operated by

NEWLANDS
COACH SERVICES

EFFECTIVE FROM 16 DECEMBER 2000
For information about all bus and train services in the Wellington Region, call the Wellington Regional Council's Ridewell Service Centre **801 7000**
www.wrc.govt.nz/timetables



Key

- 54** Churton Park Mon-Sun
- Railway Stations
- Other bus routes
- Bus Stops
- Bus Route Terminals..

★ ★ ★ **After Midnight Route N5** ★ ★ ★
Departs early Saturday and Sunday mornings

Departs Courtenay Place (near McDonalds) at 1am, 2am and 3am. Stops at all city bus stops. Serves Newlands, Grenada Village, Churton Park, Johnsonville and Broadmeadows.

Fare: \$3.50 for all journeys – cash or Smartcard.
Please phone Ridewell for more information.

- | | | |
|-----------------|---|-----------------|
| Ngauranga | ▶ | Ngauranga |
| Hutt Road | ▶ | Hutt Road |
| Thorndon Quay | ▶ | Thorndon Quay |
| Railway Station | ▶ | Railway Station |
| Lambton Quay | ▶ | Lambton Quay |
| Willis Street | ▶ | Willis Street |
| Manners Street | ▶ | Cuba Street |
| Dixon Street | ▶ | Courtenay Place |
| Courtenay Place | ▶ | |

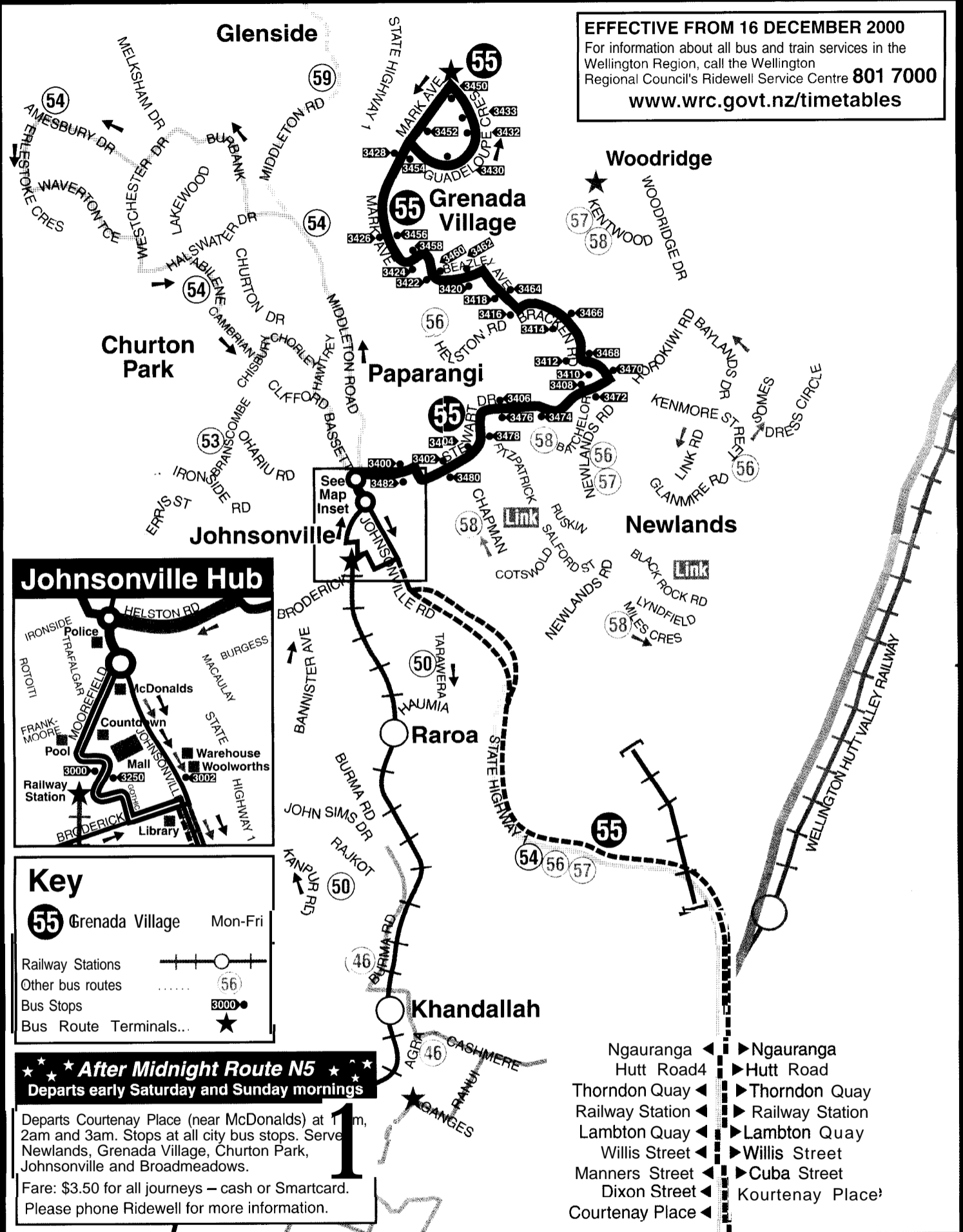


Timetable published by the Wellington Regional Council

Grenada Village bus timetable

Services operated by **NEWLANDS** COACH SERVICES

EFFECTIVE FROM 16 DECEMBER 2000
 For information about all bus and train services in the Wellington Region, call the Wellington Regional Council's Ridewell Service Centre **801 7000**
www.wrc.govt.nz/timetables



★ ★ ★ **After Midnight Route N5** ★ ★ ★
 Departs early Saturday and Sunday mornings

Departs Courtenay Place (near McDonalds) at 1am, 2am and 3am. Stops at all city bus stops. Serves Newlands, Grenada Village, Churton Park, Johnsonville and Broadmeadows.

1

Fare: \$3.50 for all journeys – cash or Smartcard.
 Please phone Ridewell for more information.

- | | | |
|-----------------|---|-----------------|
| Ngauranga | ▶ | Ngauranga |
| Hutt Road4 | ▶ | Hutt Road |
| Thorndon Quay | ▶ | Thorndon Quay |
| Railway Station | ▶ | Railway Station |
| Lambton Quay | ▶ | Lambton Quay |
| Willis Street | ▶ | Willis Street |
| Manners Street | ▶ | Cuba Street |
| Dixon Street | ▶ | Kourtenay Place |
| Courtenay Place | ▶ | |



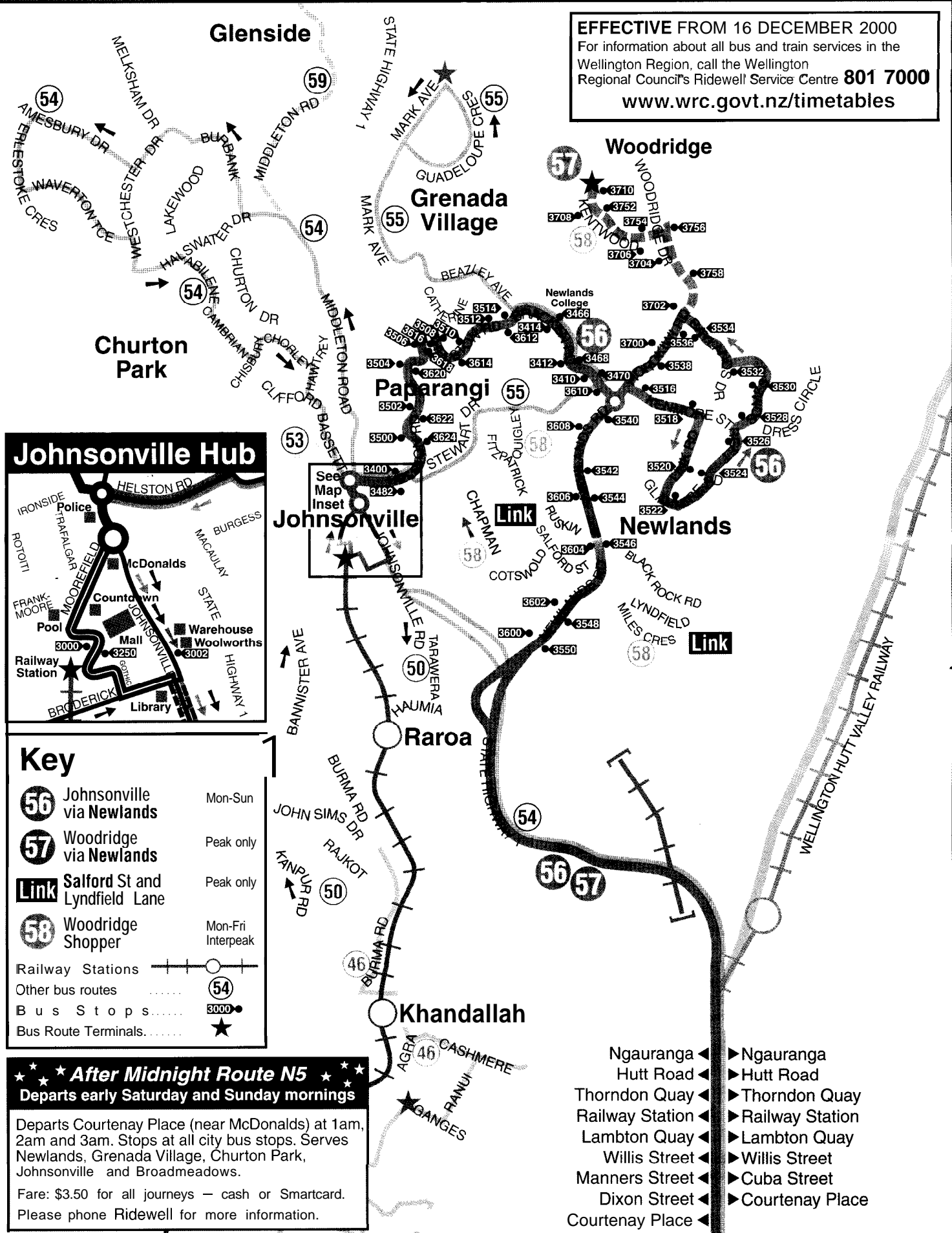
Timetable published by the Wellington Regional Council

Newlands bus timetable

Services operated by



EFFECTIVE FROM 16 DECEMBER 2000
 For information about all bus and train services in the Wellington Region, call the Wellington Regional Council's Ridewell Service Centre **801 7000**
www.wrc.govt.nz/timetables



Your New Bus Service

Newlands Coach Services (1998) Ltd and Wellington Regional Council are pleased to introduce the new bus routes and timetables for Newlands, Paparangi, Grenada Village, Churton Park, Johnsonville West and Broadmeadows.

The current routes and timetables will operate for the last time on **Friday 15 December 2000**.

The new services will begin operation on **Saturday 16 December 2000**.

Included with this letter is the new bus timetable for your area. If you would like a copy of the timetables for any other route, please ring Ridewell on 801 7000 and ask for one to be posted to you. Alternatively you can look up all the Region's timetables on the Regional Council's website at www.wrc.govt.nz/timetables.

The main features of the changes are:

- Simpler route structure and timetable layout to make the service easier for new residents and new and existing passengers to understand and to use.
- Extension of services to Courtenay Place at all times. Brandon Street will no longer be used.
- Routes extended into several fast-growing areas including Woodridge, Hampton Gate and Westchester Drive.
- Weekday shoppers' services extended to Woodridge, Broadmeadows and Malvina Major Retirement Village.
- More evening and Sunday services.

Newlands – Route 56

At all times Newlands will be served by Route 56 which will run from Johnsonville to Courtenay Place via Helston Road, Bracken Road, Kenmore Street, Link Road, Glanmire Road, Somes Crescent, Baylands Drive, Horokiwi Road and Newlands Road to the city (Lambton Quay, Willis Street, Cuba Street and Courtenay Place).

On weekdays this route will have a service every 12 minutes in peak periods. At the "peak of the peak" the timetables for Routes 56 and 57 (to and from Woodridge) will be integrated to provide a bus every 6 minutes along Horokiwi and Newlands Roads.

Route 56 will have a service every 30 minutes in the middle of the day and between 6.00pm and 9.00pm. There will be hourly services from Courtenay Place between 9.10pm and 11.10pm.

On Saturdays the service will operate between 6.55am (from Johnsonville) and 11.40pm (from Courtenay Place) with half-hourly services between 8.00am and 8.00pm.

On Sundays and public holidays the service will be hourly between 8.25am (from Johnsonville) and 10.40pm (from Courtenay Place).

Woodridge – Route 57

Woodridge will have direct services through to Courtenay Place in peak periods.

Woodridge Shopper – Route 58

Woodridge will have a middle-of-the-day bus service for the first time. It will run hourly between 8.48am (Woodridge to Johnsonville) and 3.25pm (Johnsonville to Woodridge).

"Link" Services

The following two areas will have minibus "Link" services in peak periods, connecting with Newlands Road buses at Black Rock Road in the mornings and Salford Street in the afternoons:

- Lyndfield Lane and Black Rock Road
- Ruskin Road, Fitzpatrick Street, Chapman Street, Cotswold and Salford Streets

In the middle of the day, Lyndfield Lane, Miles Crescent, Black Rock Road, Ruskin Road, Fitzpatrick Street, Chapman Street, Salford Street and Cotswold Street will be served by the Woodridge Shopper service (Route 58).