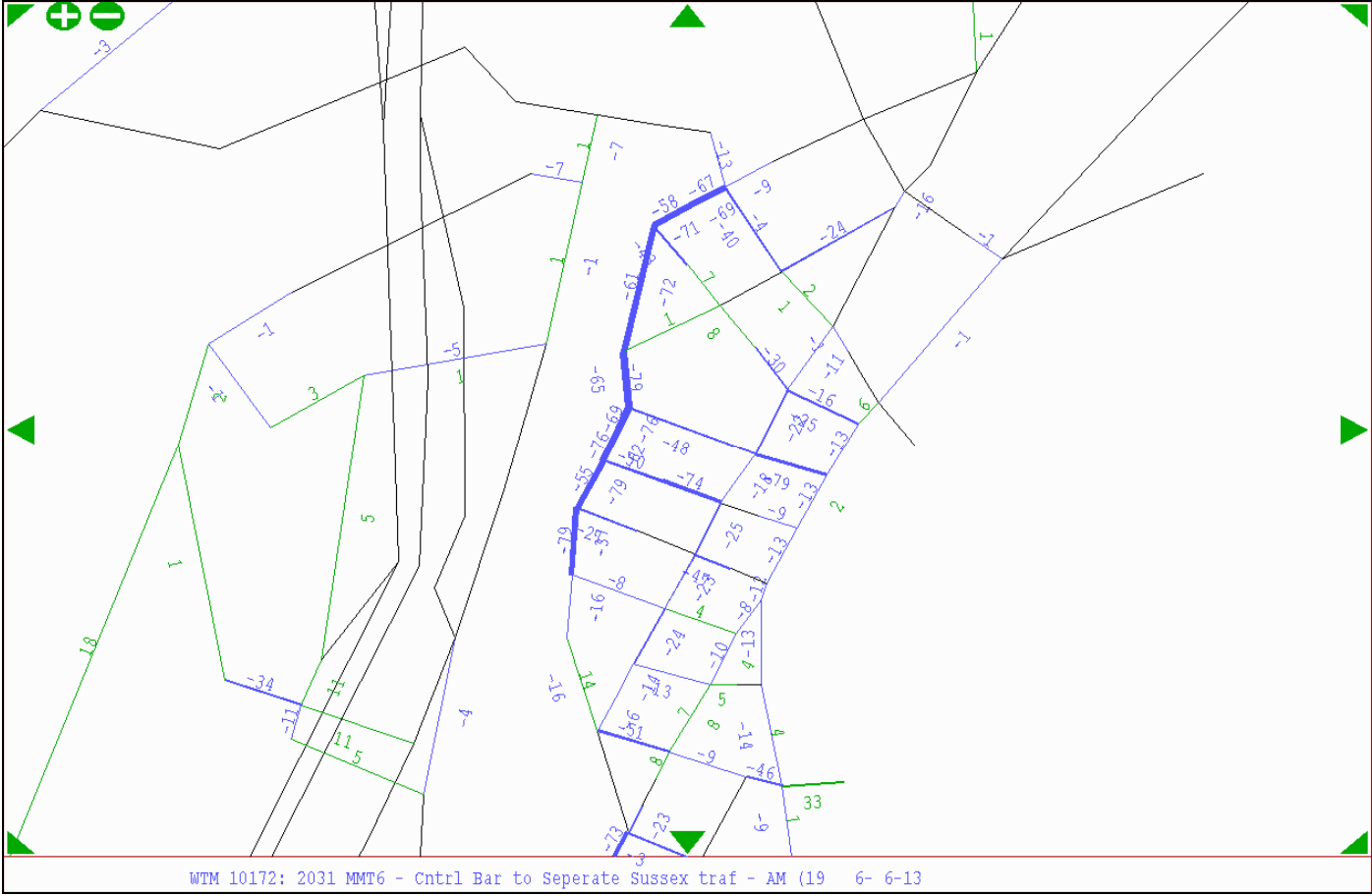
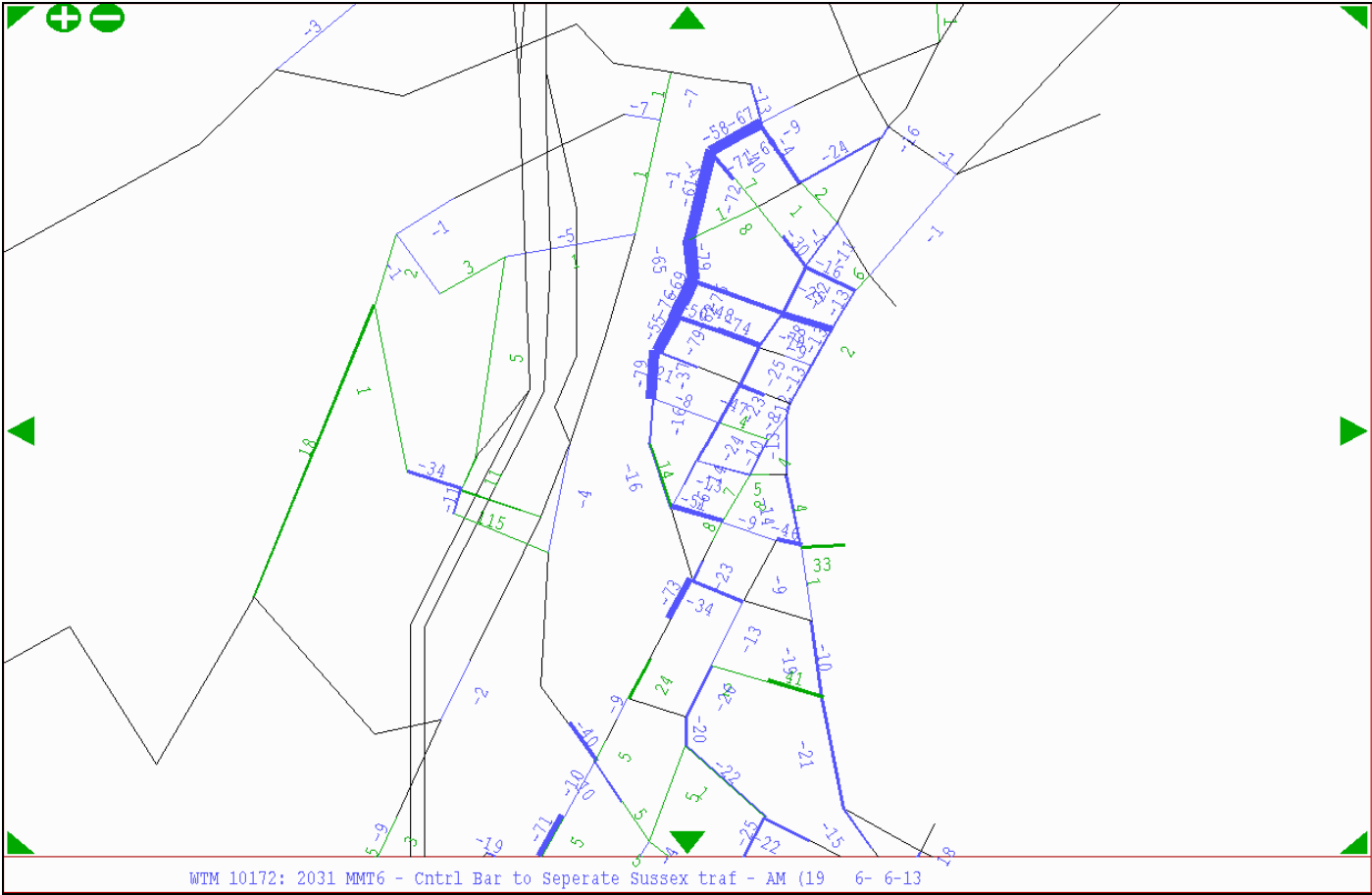


**Appendix 7 –WTM Highway Capacities, AM Peak, 2031**

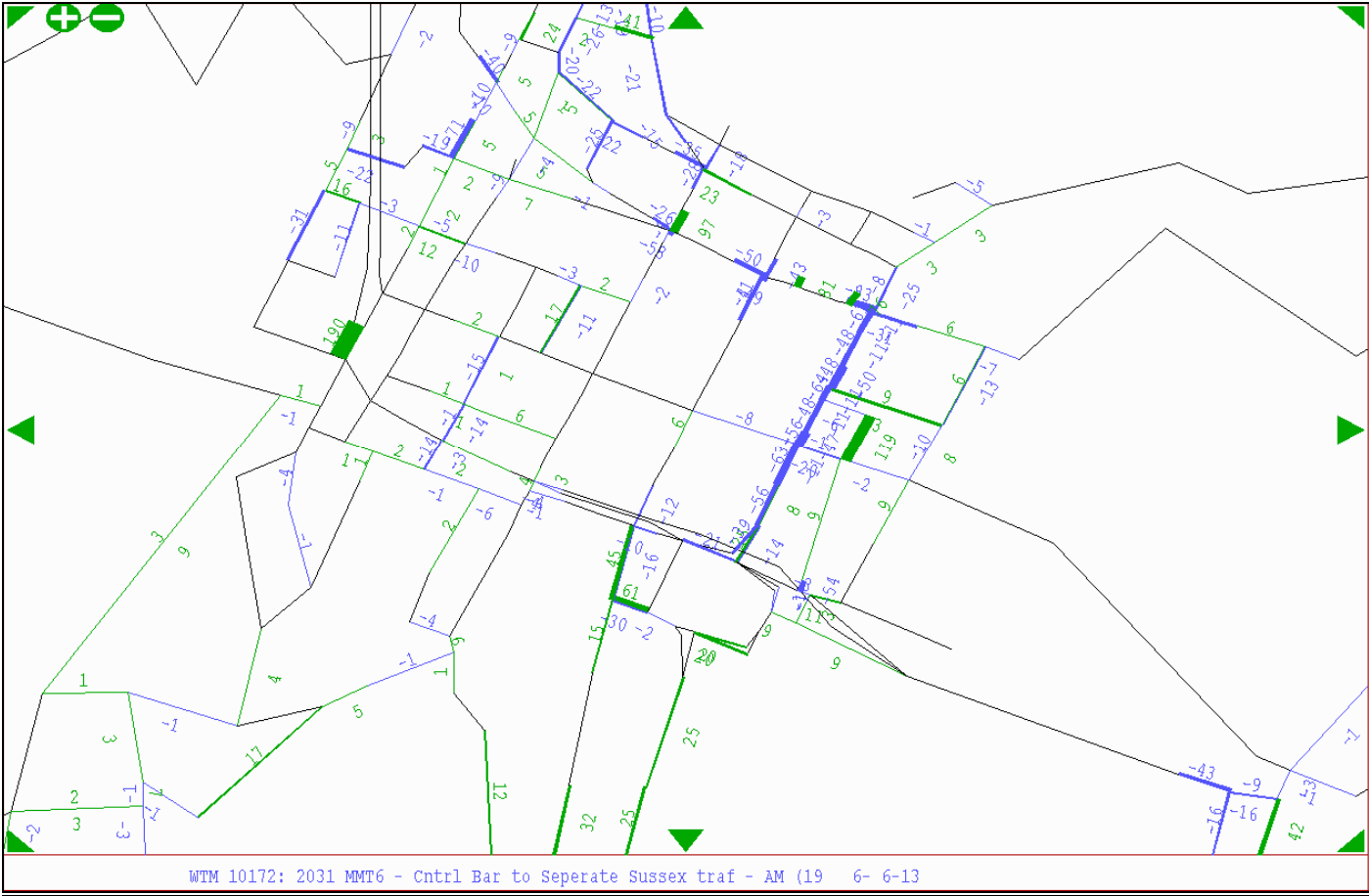
Change in Link Capacities – Northern CBD, AM Peak, 2031



Change in Link Capacities – Central CBD, AM Peak, 2031

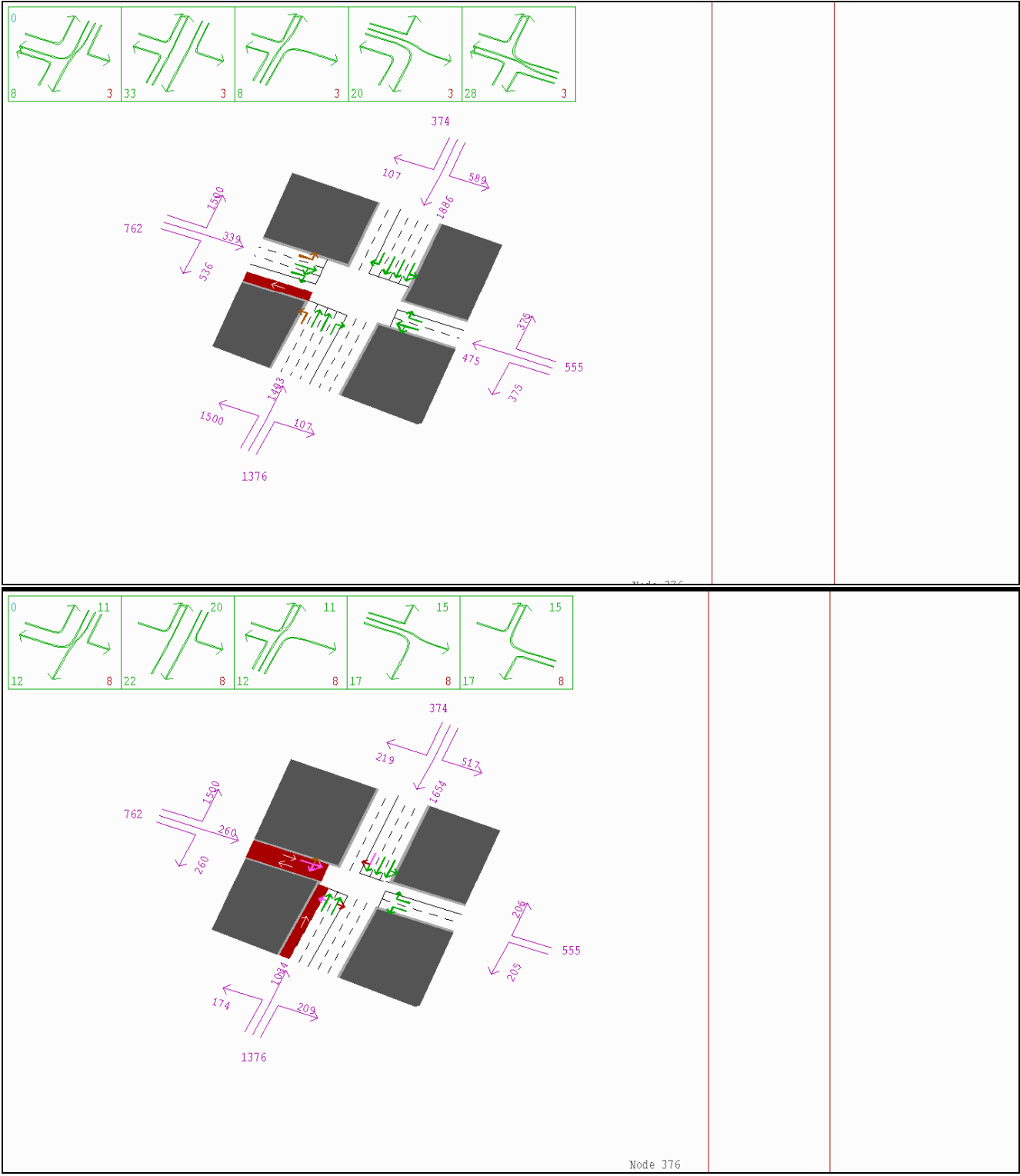


Change in Link Capacities – Southern CBD, AM Peak, 2031

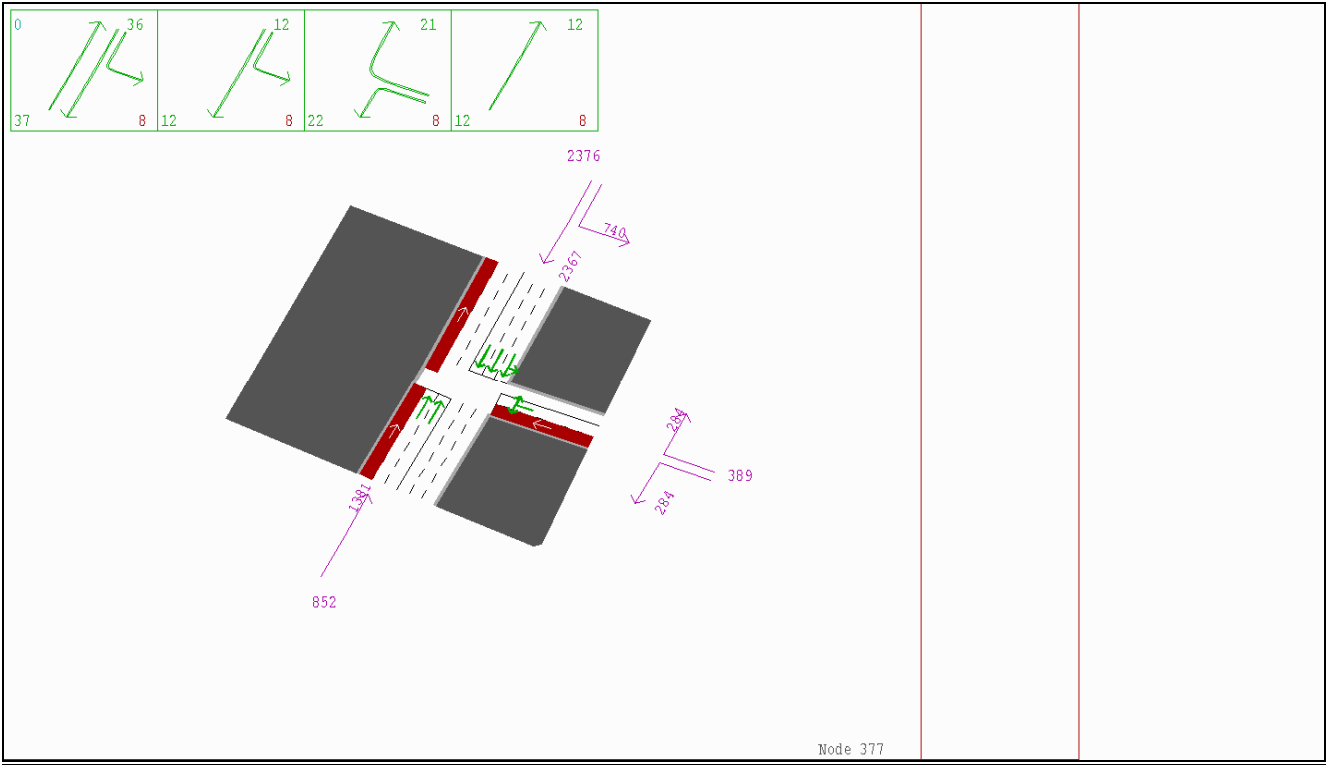
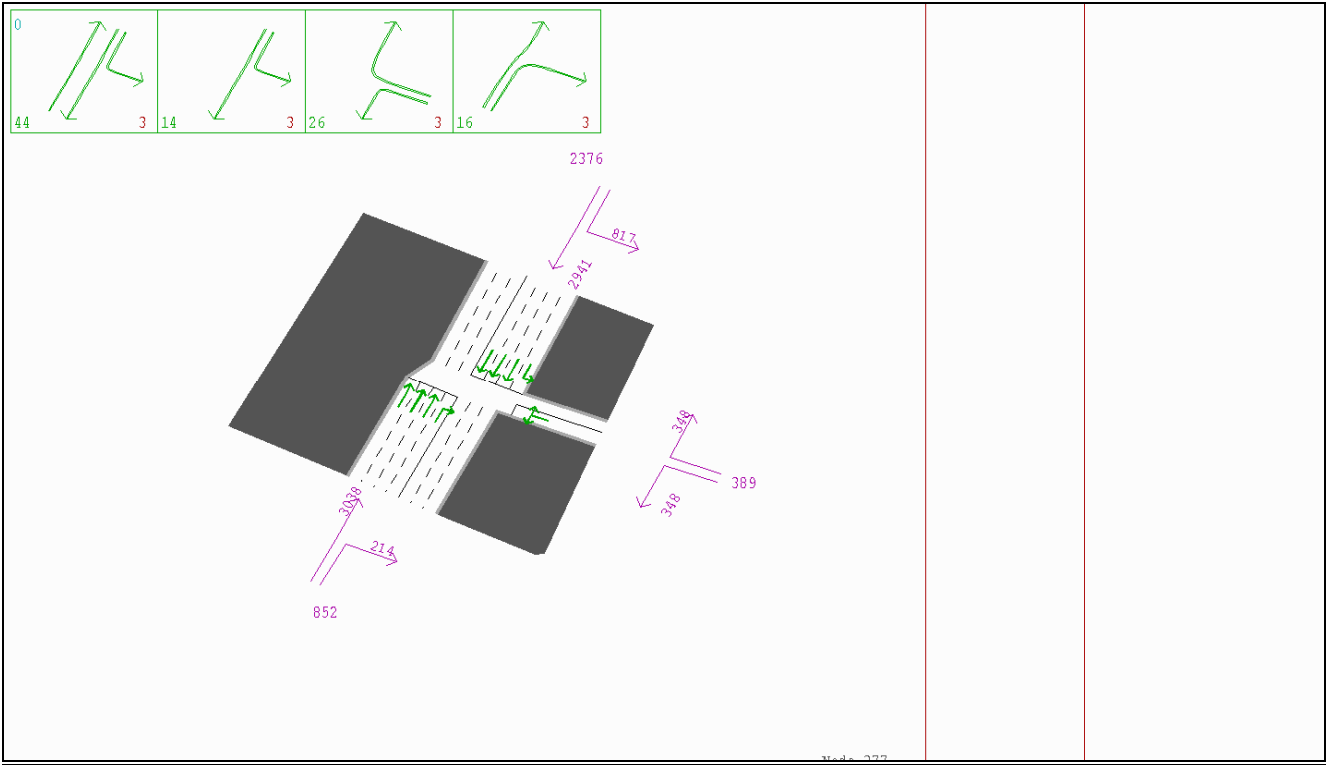


**Appendix 7 – SATURN Intersection Do Min & Do Something Capacity Plots, AM Peak, 2031**

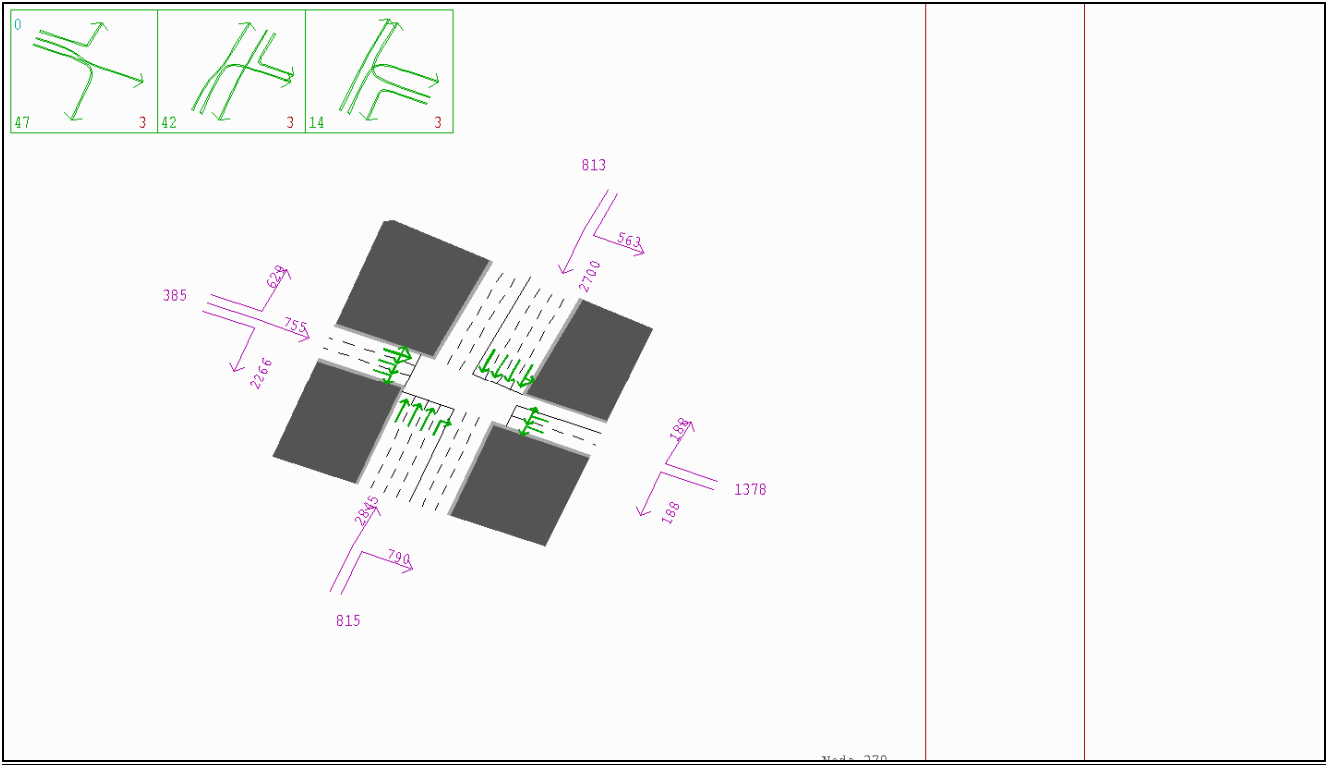
**Cambridge Terrace / Courtenay Place**



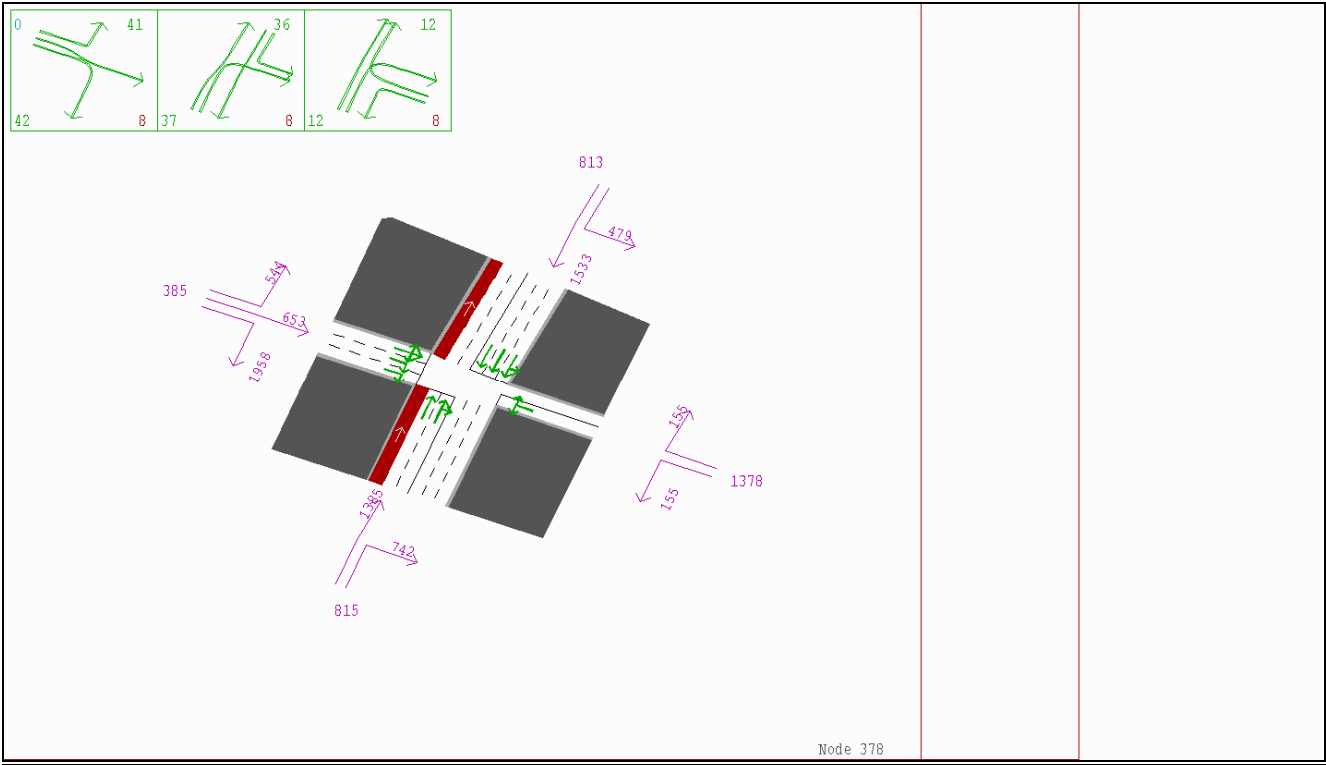
Cambridge Terrace / Elizabeth Street



Cambridge Terrace / Vivian Street

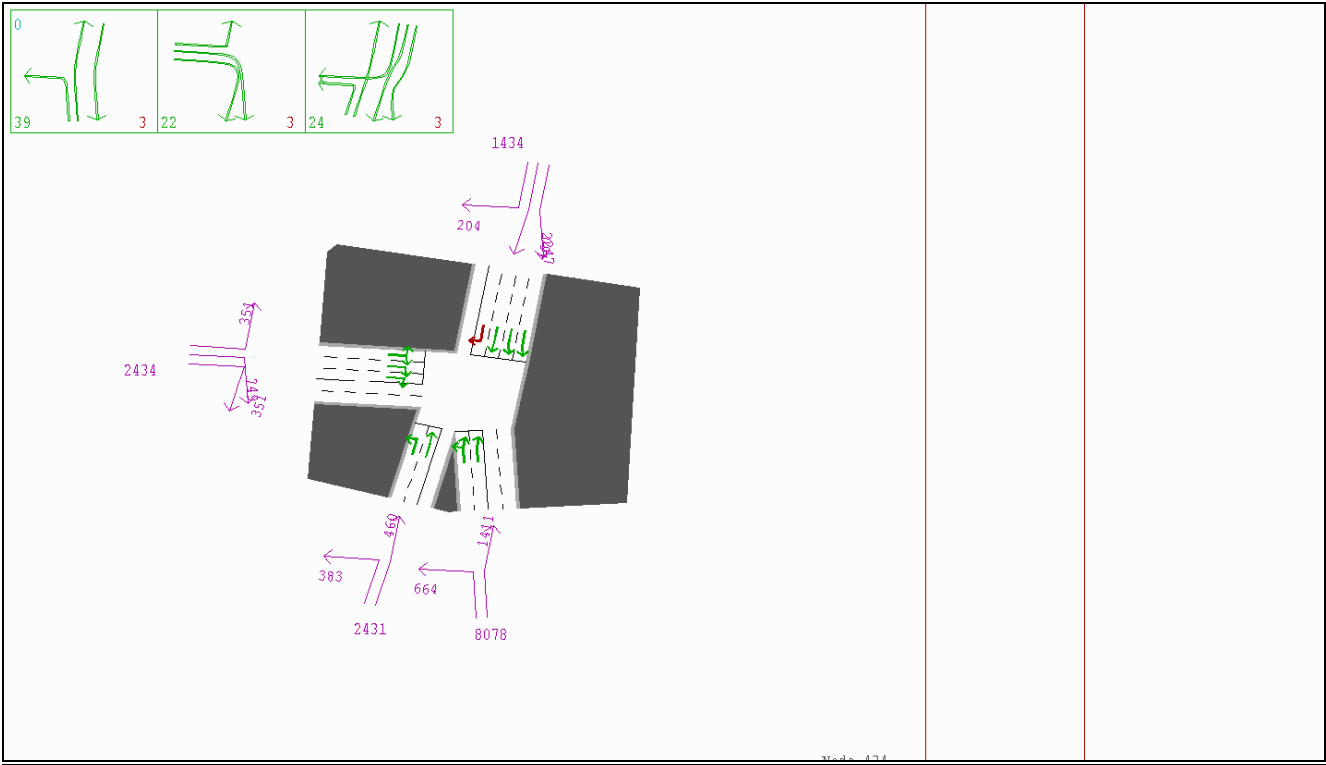


Node 370

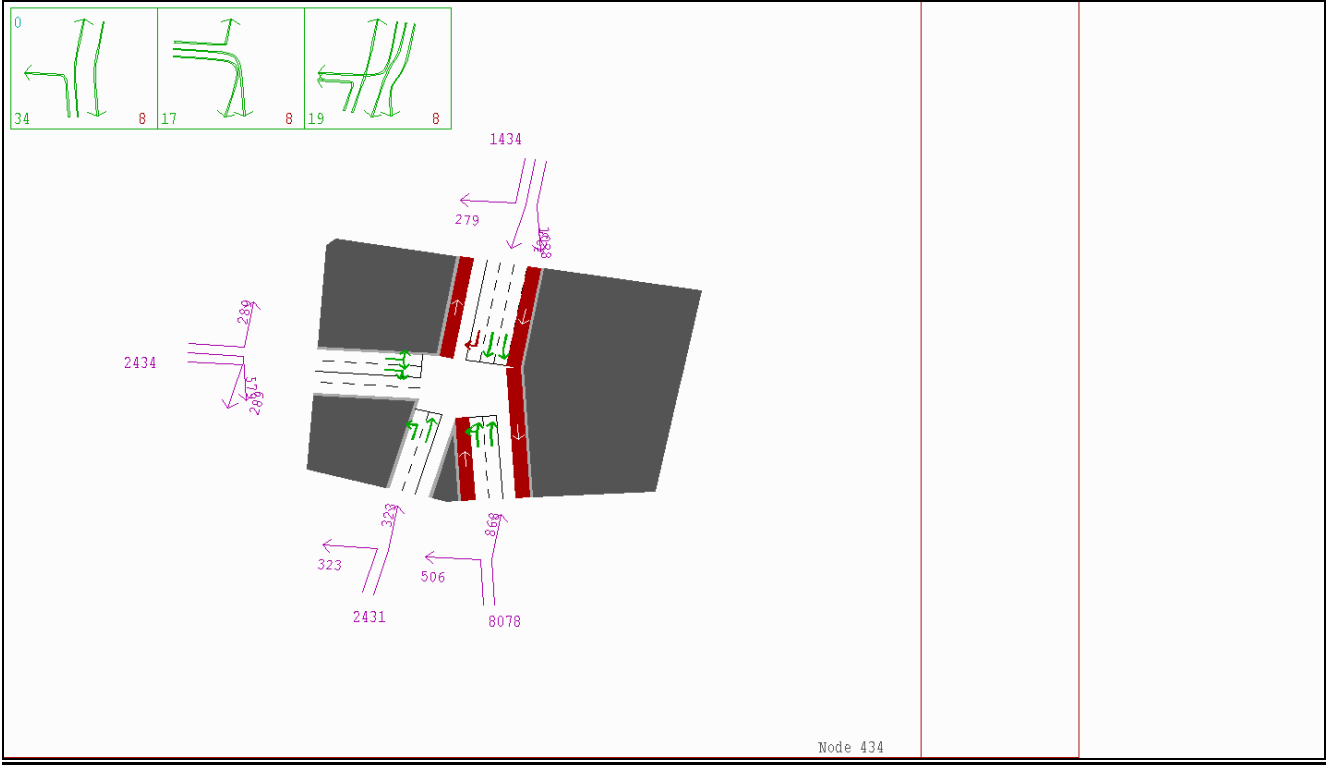


Node 378

John Street / Adelaide Road

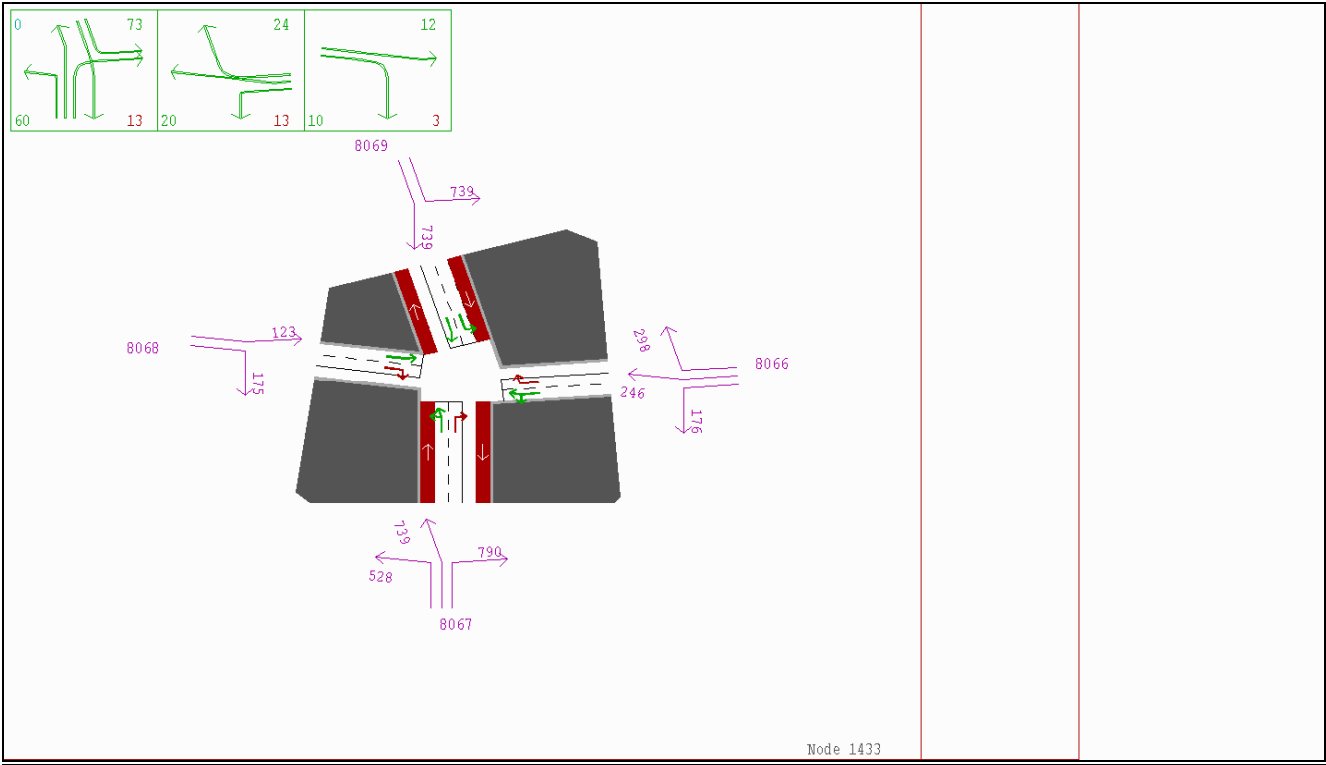
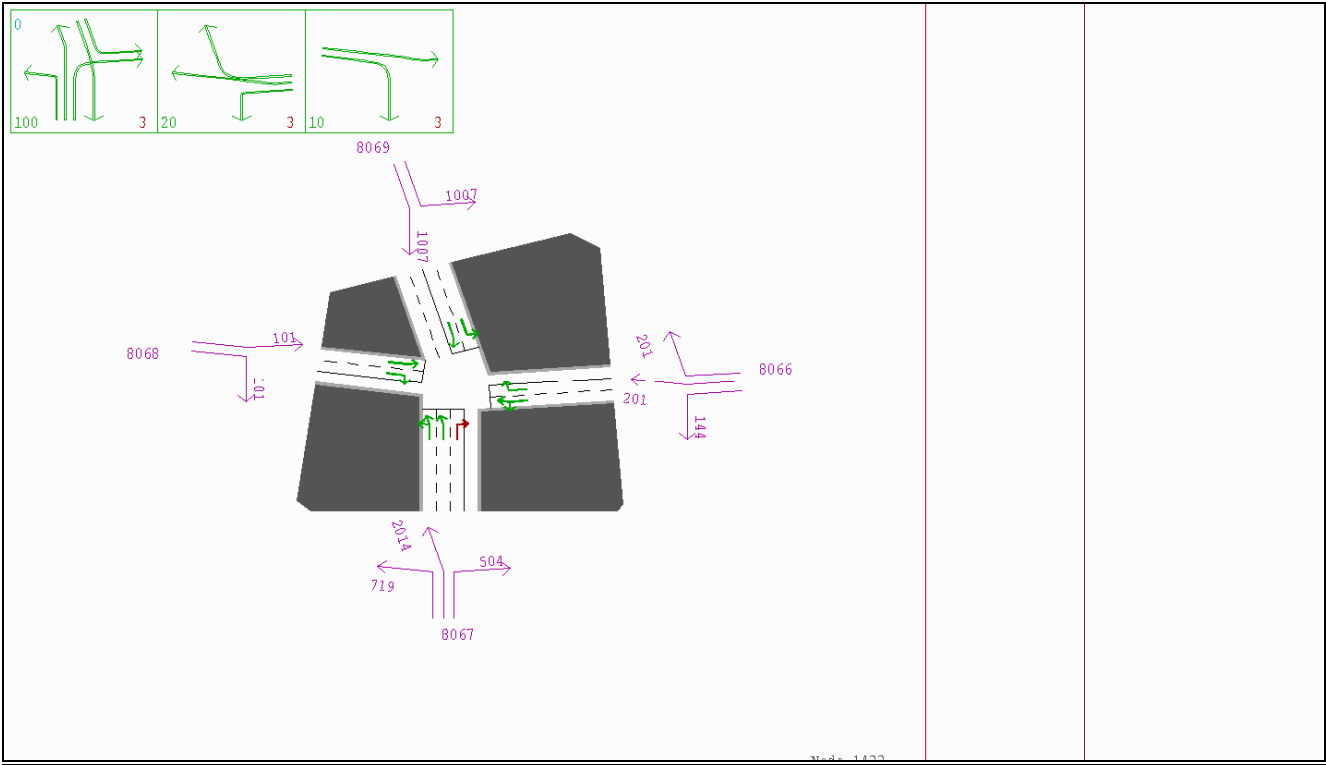


Node 434



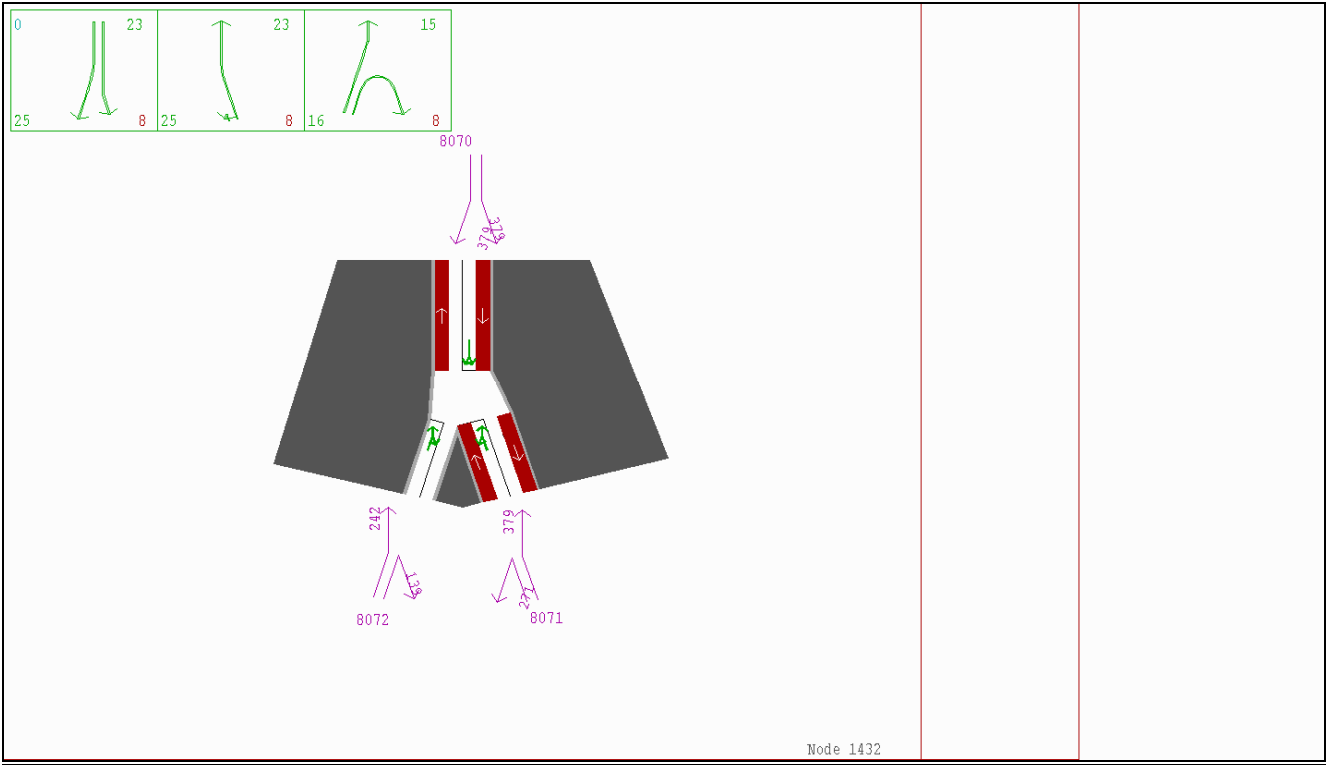
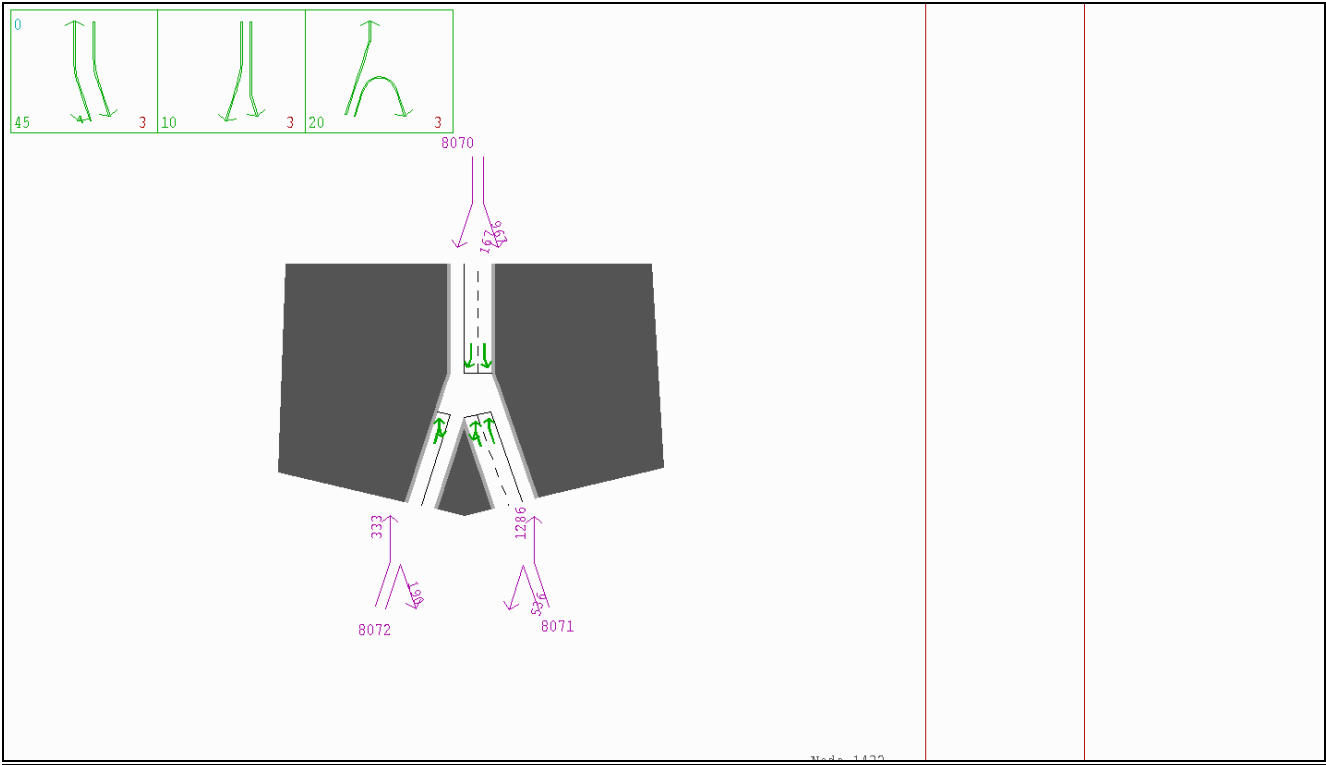
Node 434

Mein Street / Riddiford Road

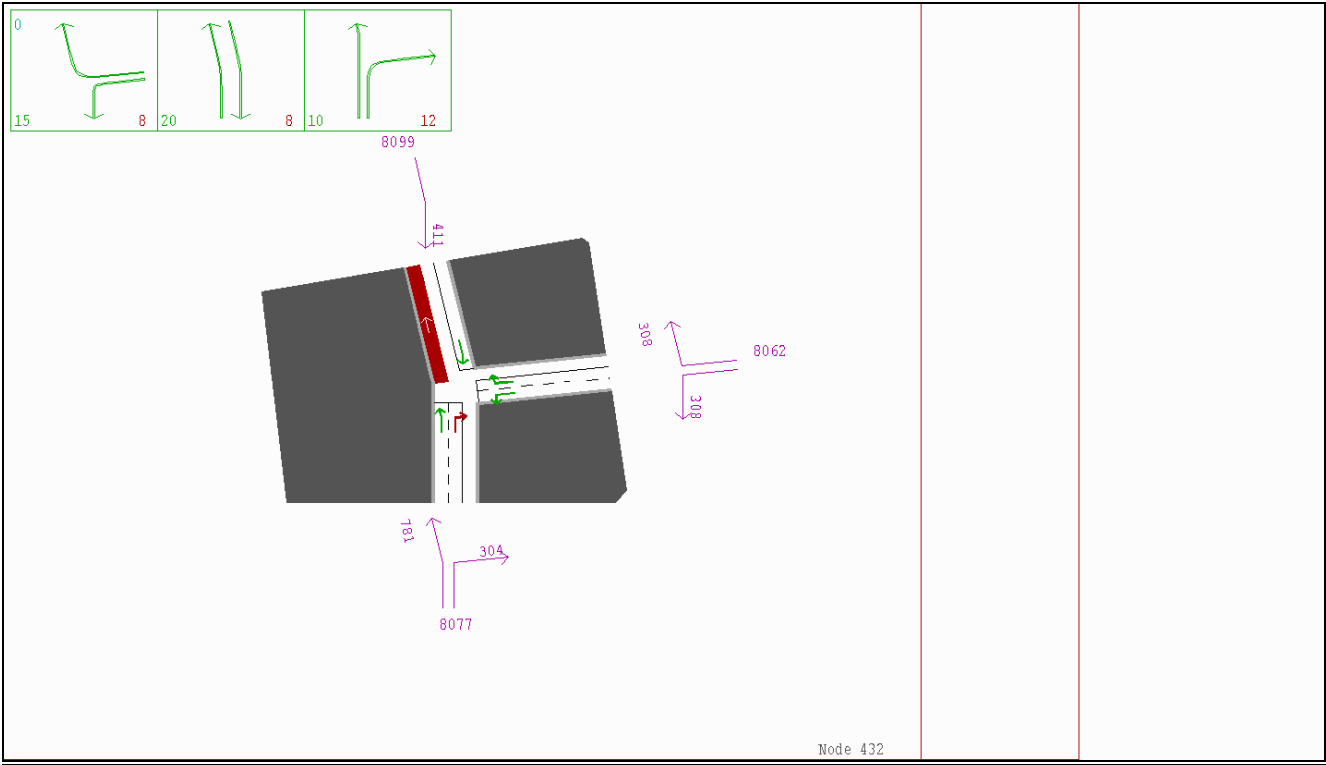
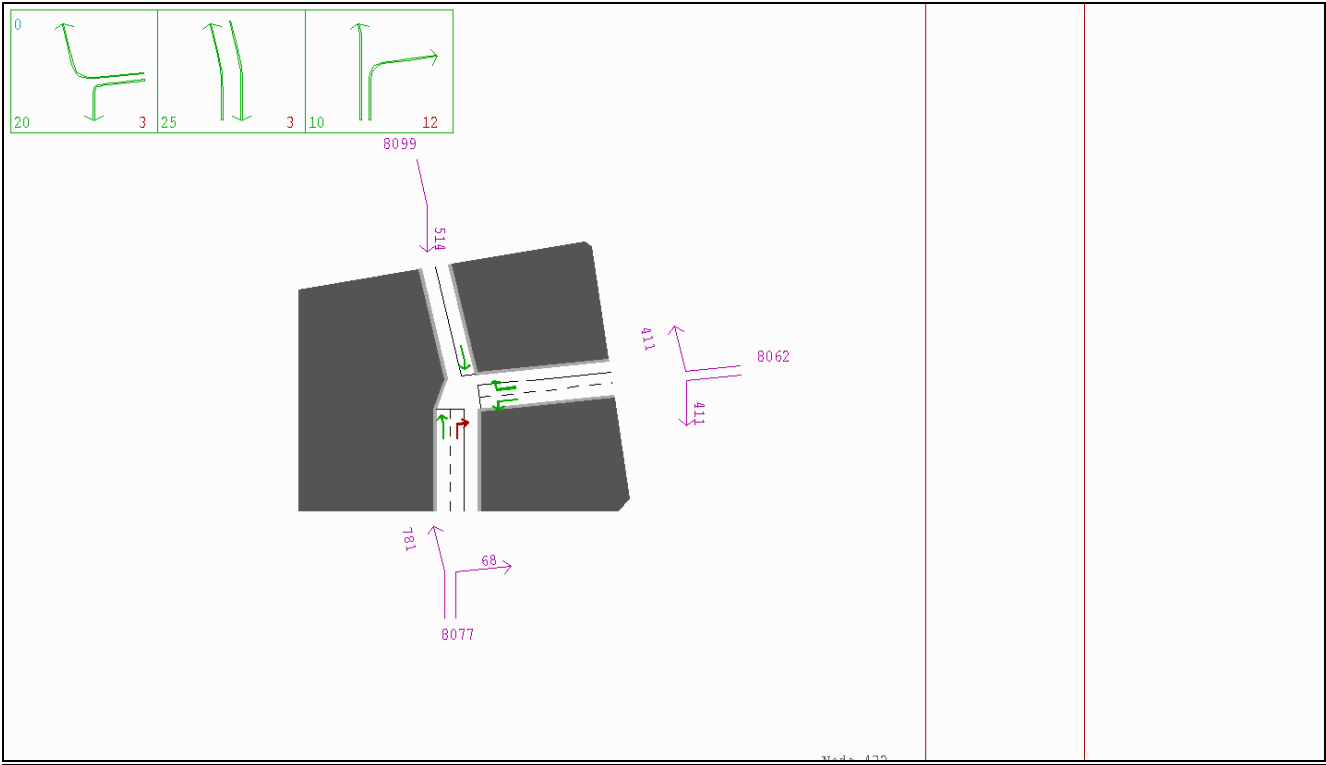




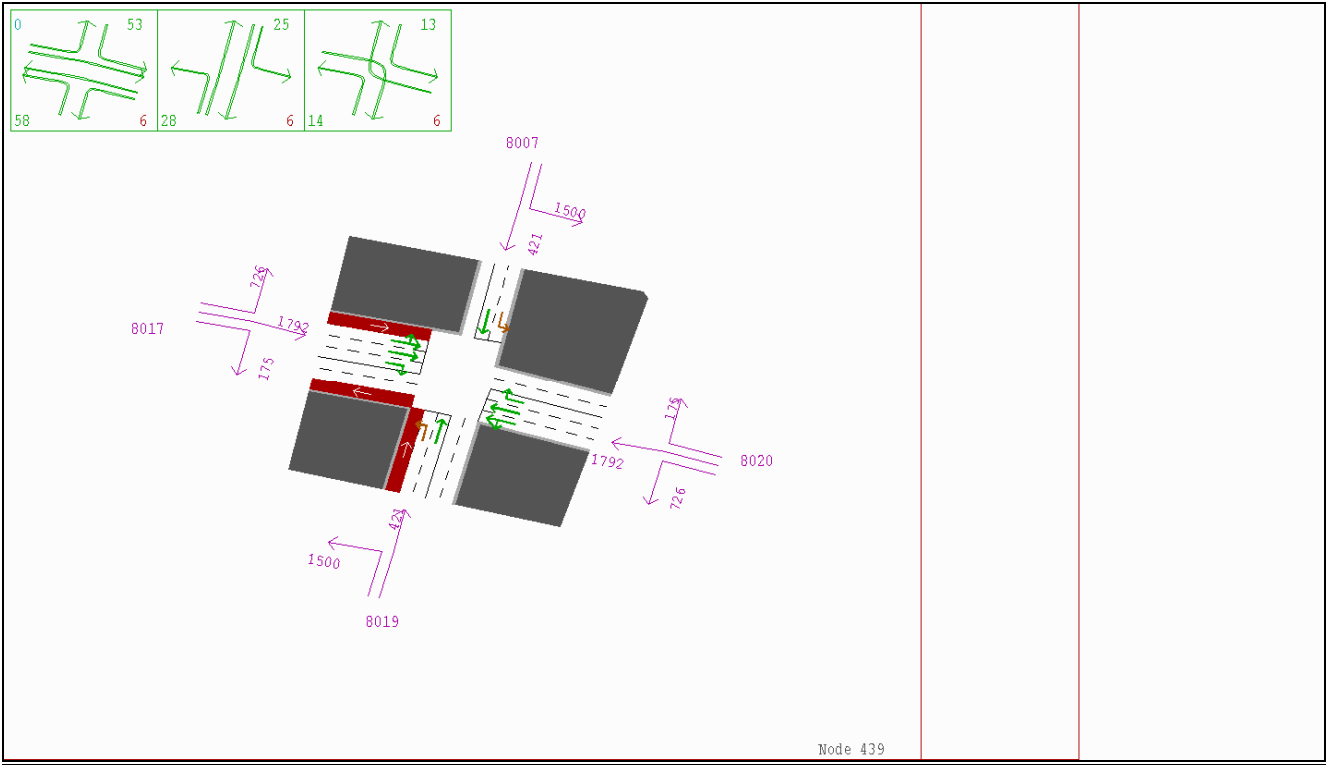
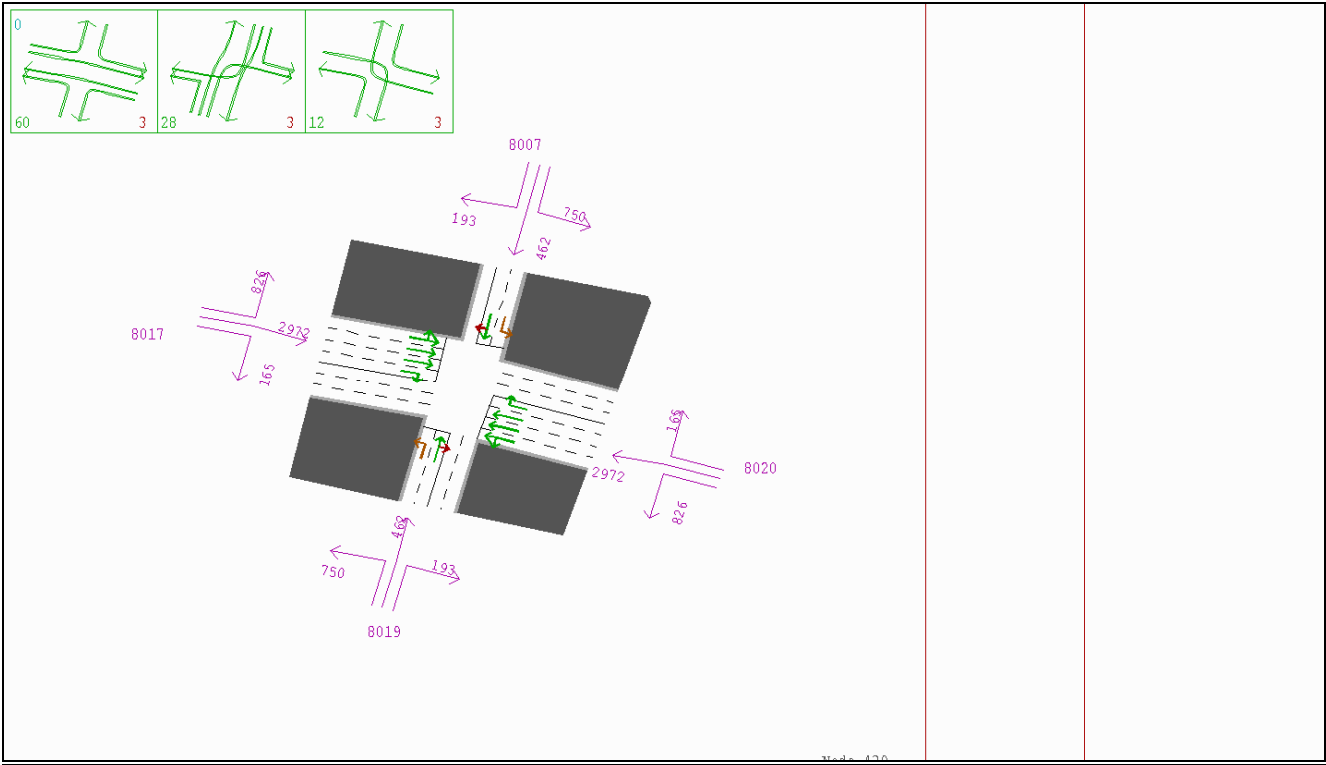
Riddiford Road / Rintoul Street



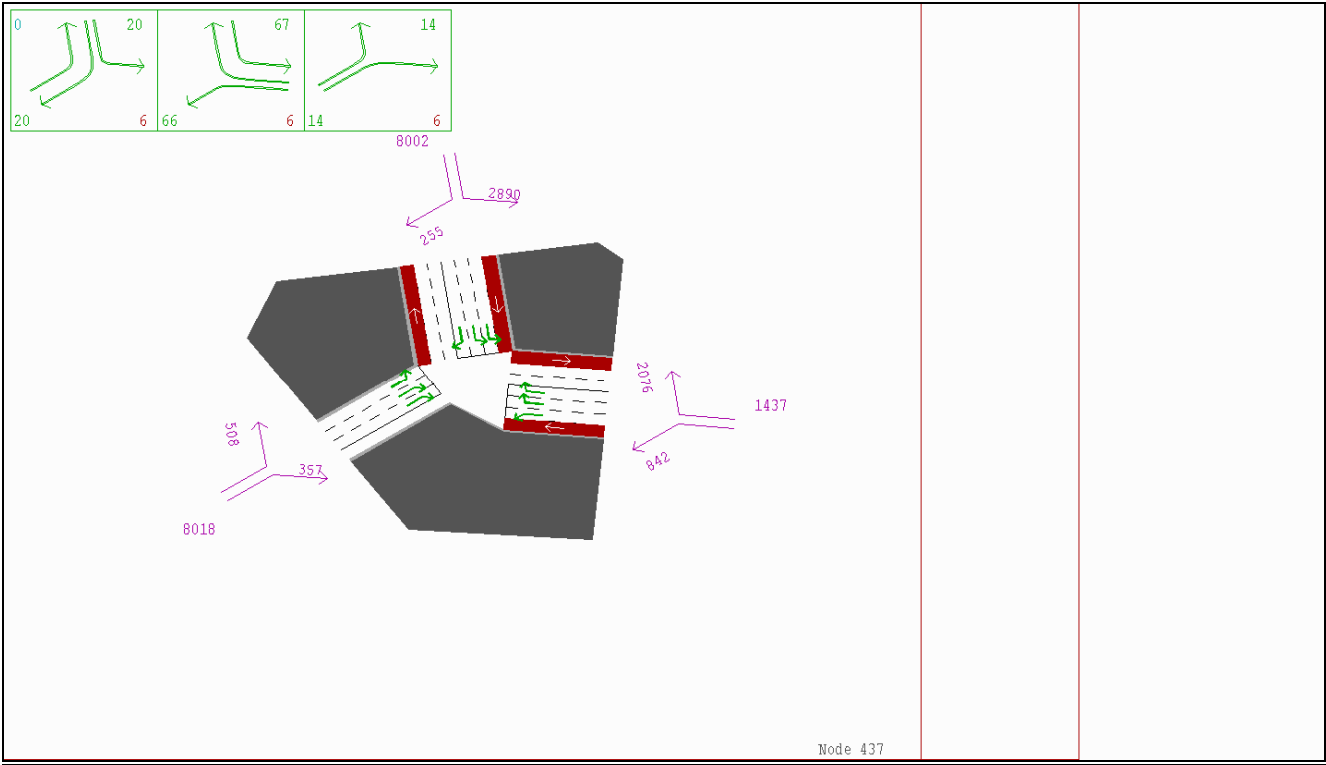
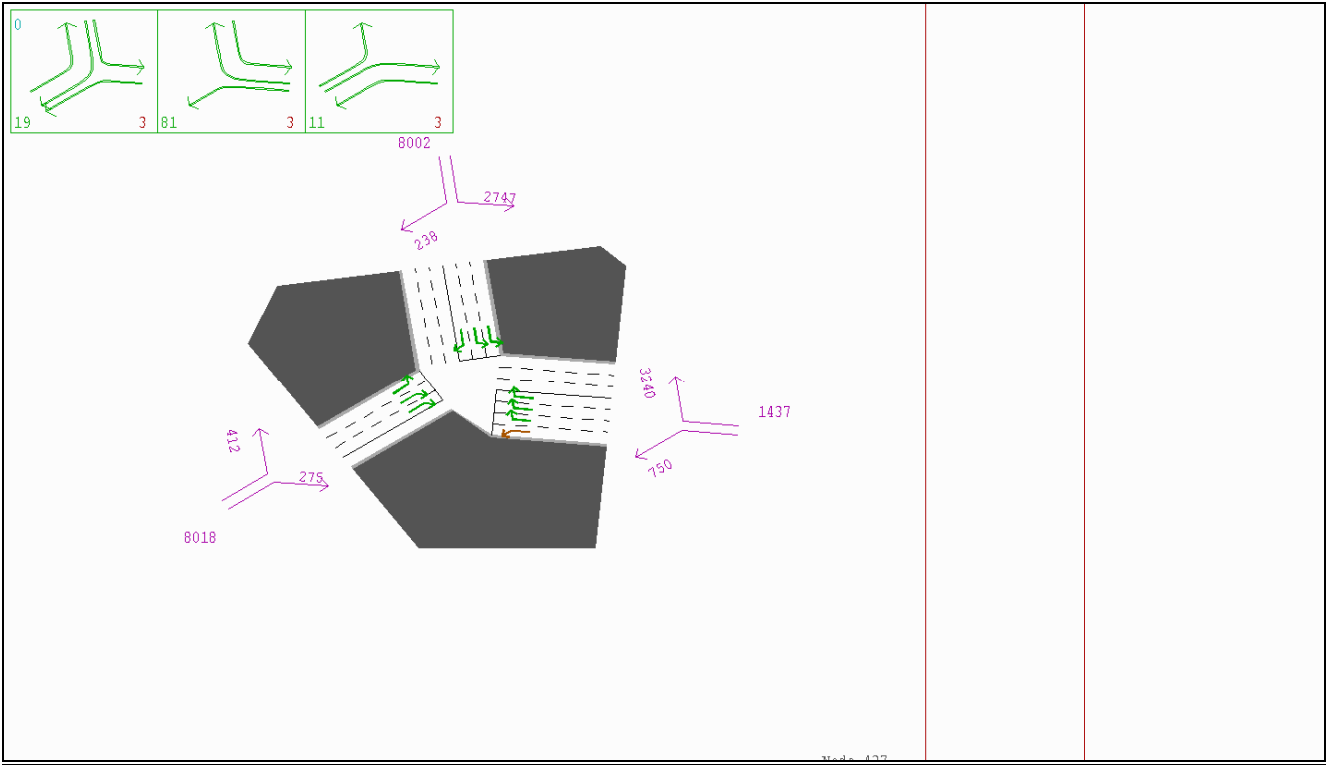
Constable Street / Riddiford Road



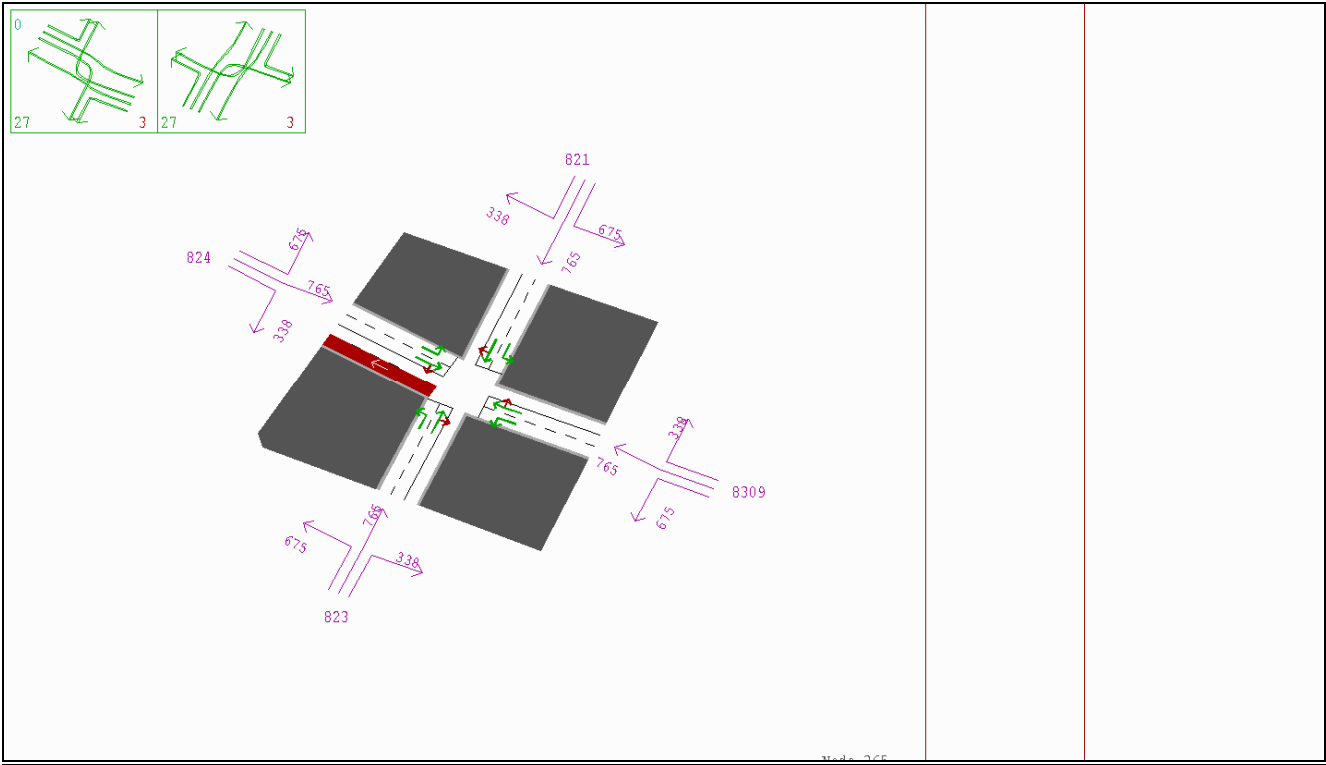
SH1 / Kilbirnie Crescent / Moxham Avenue



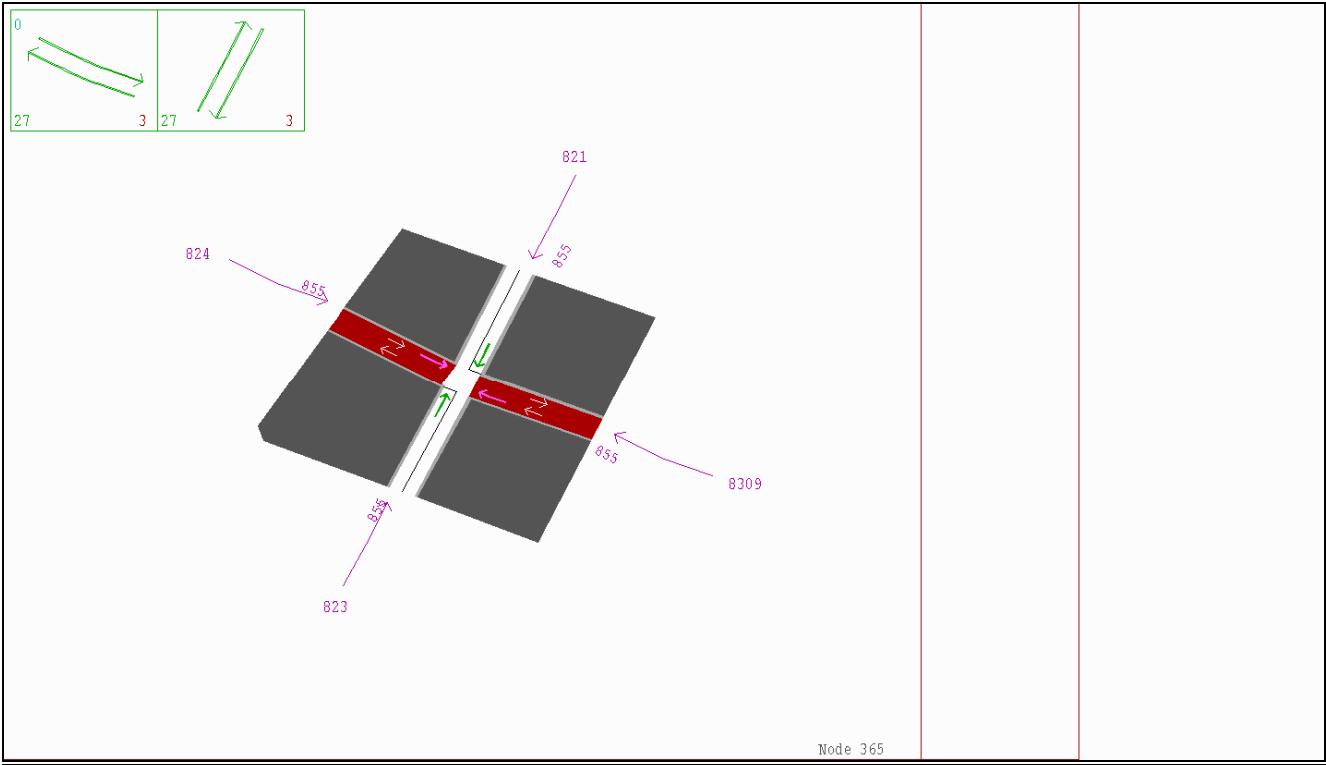
SH1 / Wellington Road



Tory Street / Taranaki Street

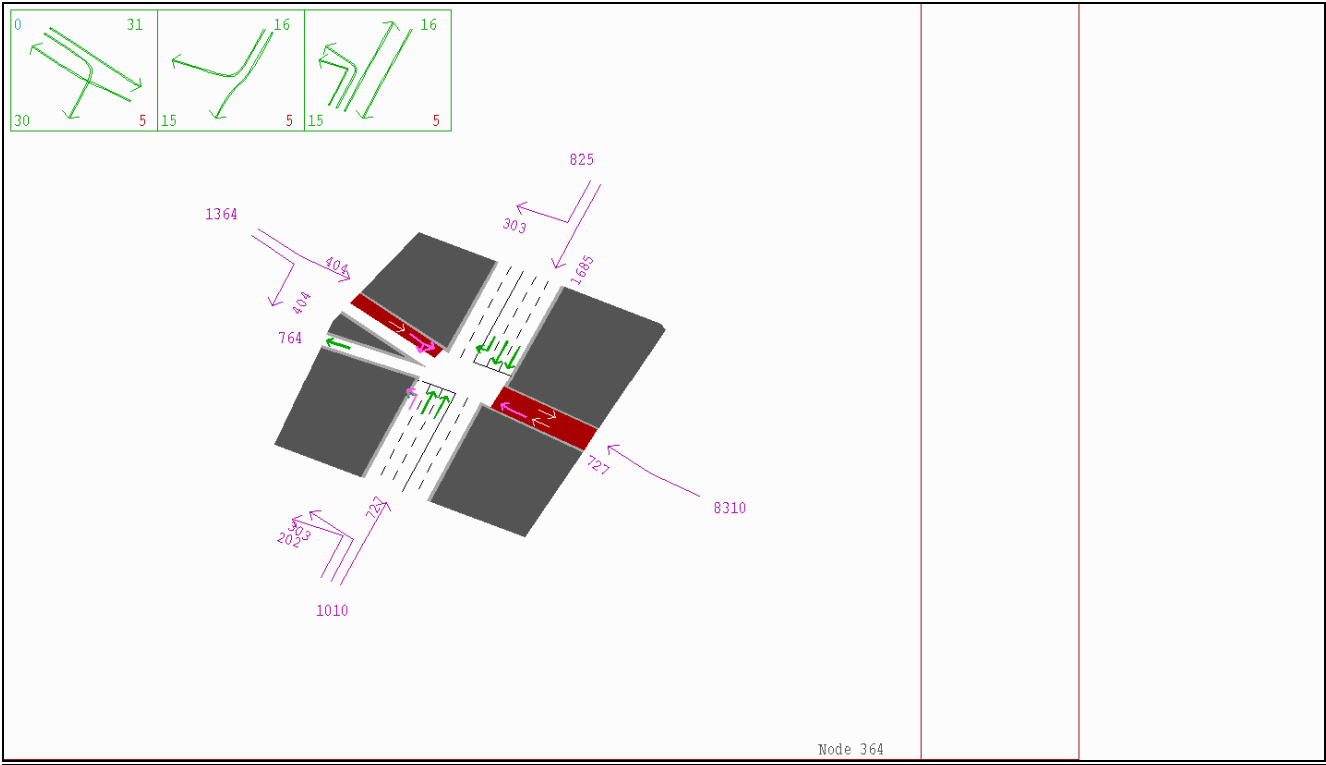
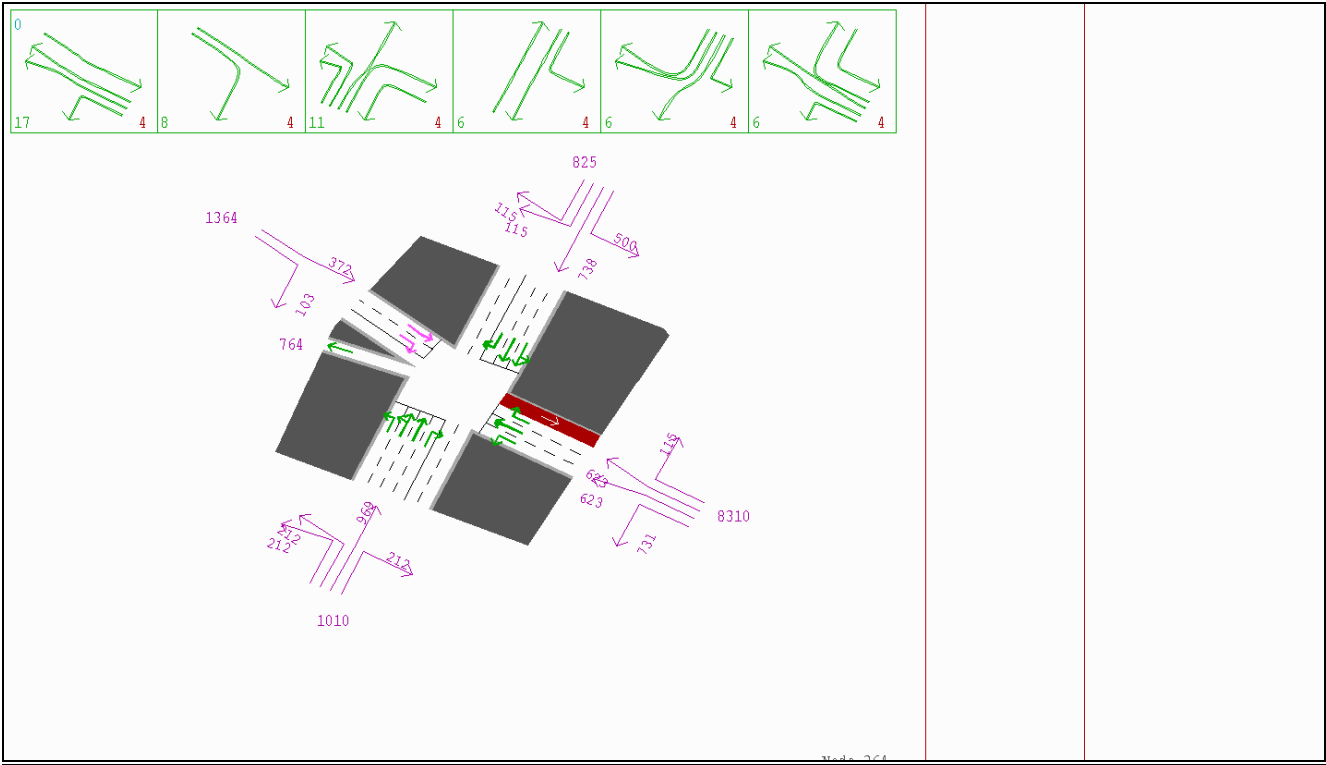


Node 365

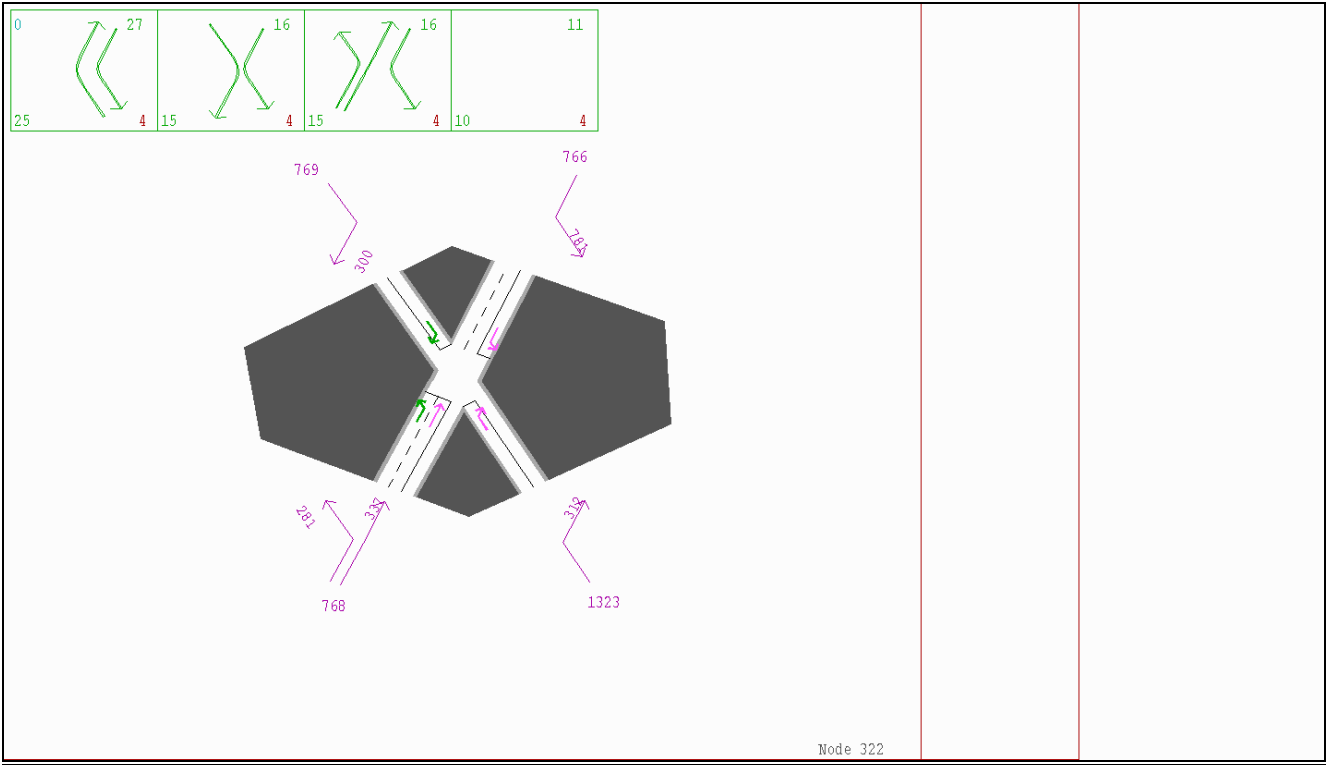
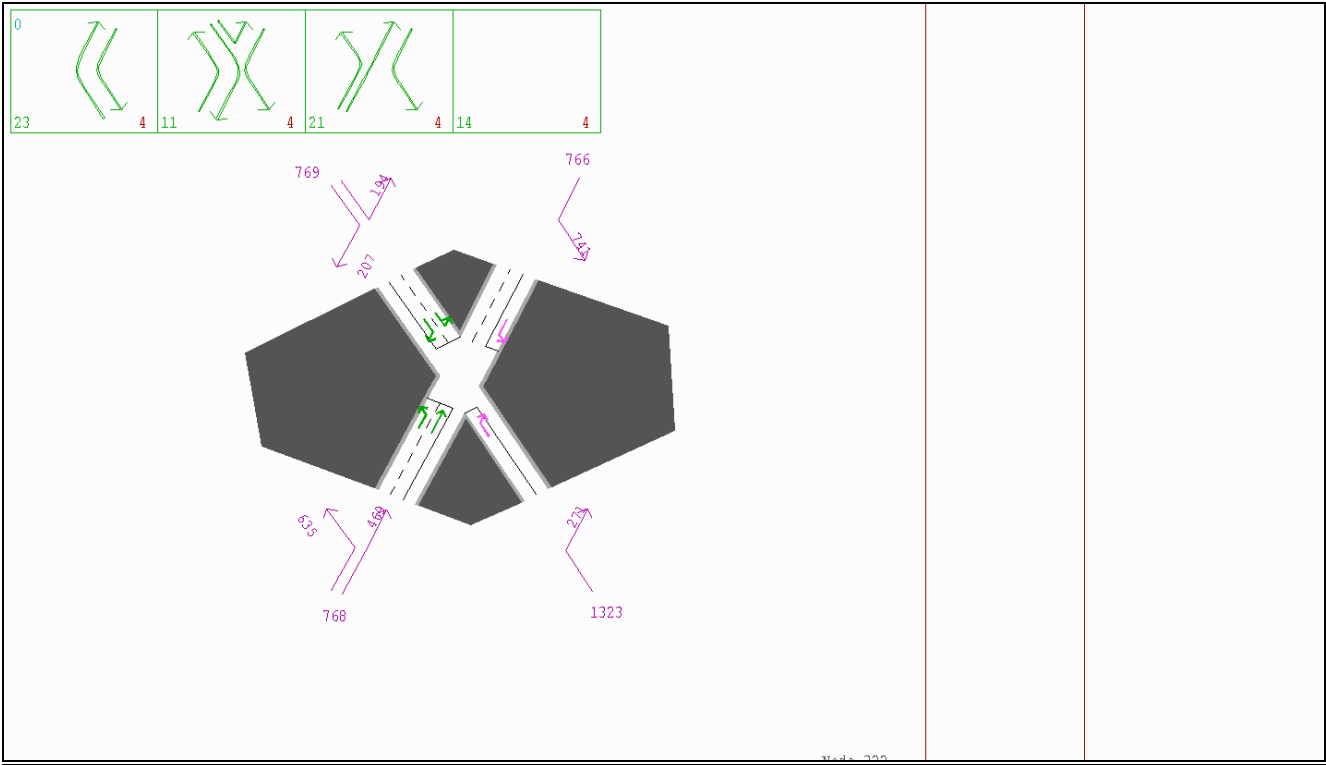


Node 365

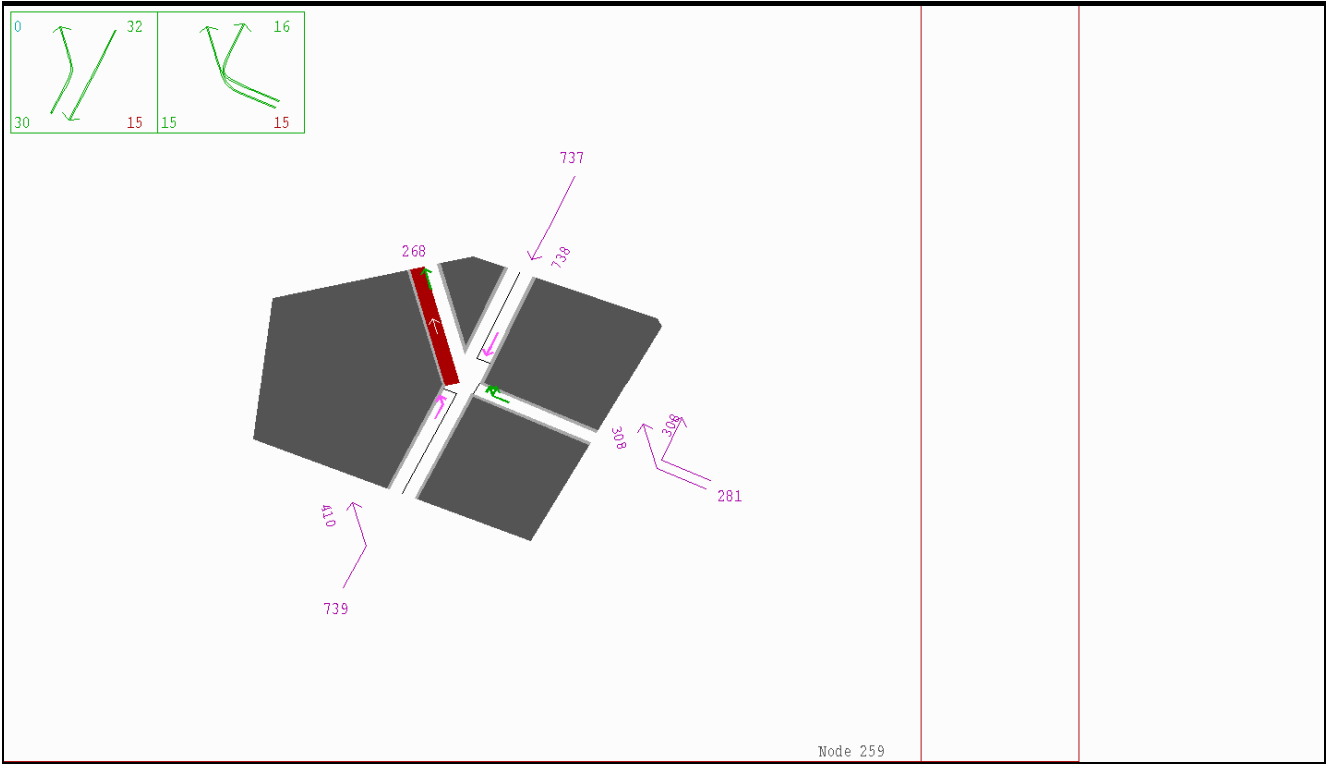
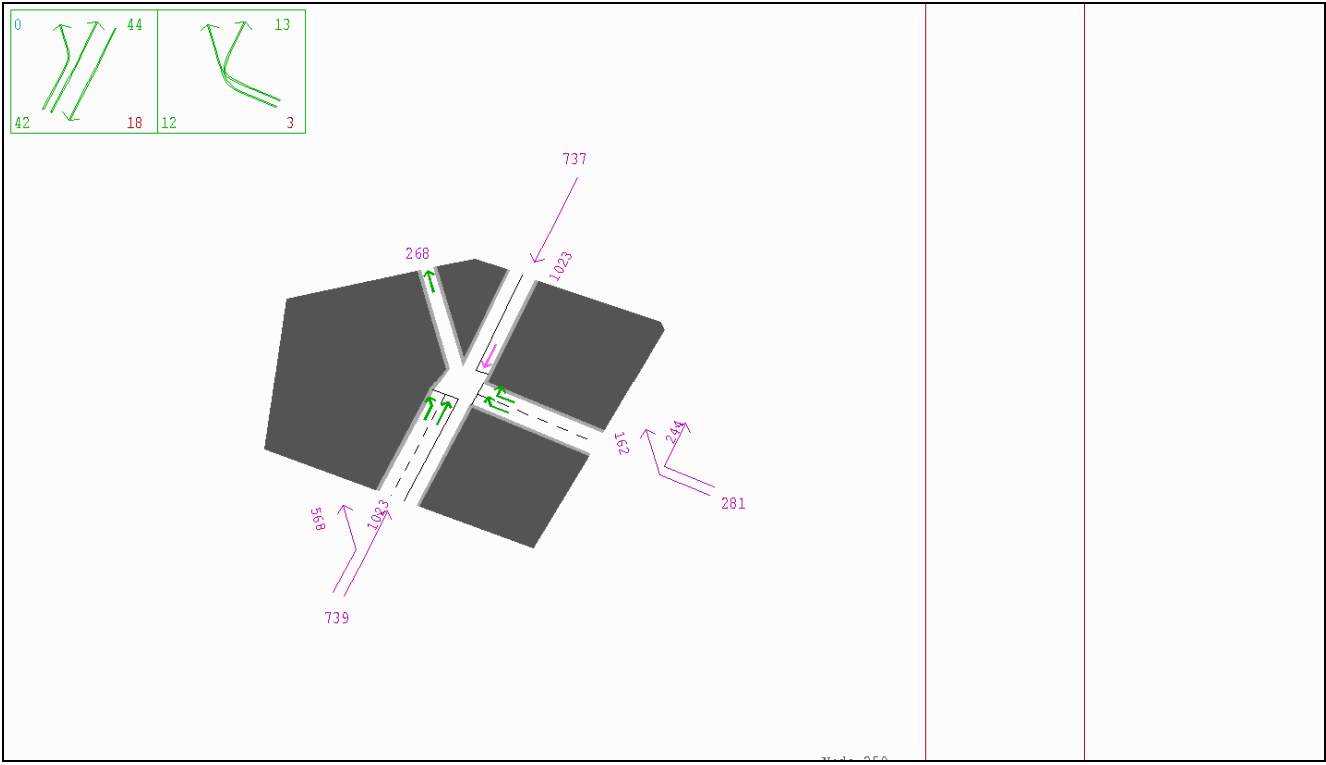
Taranaki Street / Courtenay Place



Manners Mall / Willis Street



Willis Street / BNZ Centre





# Featherston Street / Waring Taylor Street

